

REPORT

PILE BLAND
POPULATION 17,470
GRADIS: Mostly level.
Municipal sewerage: 40 in. to Chicago system.
WATER FACILITIES
Municipal sewerage: 40 in. to Chicago system.
Fire hydrants: 1000 and 1000 ft. to Chicago system.
Average daily consumption: 100,000 gallons.
FIRE DEPARTMENT
1 plant, 1 engine and 1 fire truck. 1 station.
Municipal sewerage: 40 in. to Chicago system.
Average daily consumption: 100,000 gallons.

WATER FACILITIES
Municipal sewerage: 40 in. to Chicago system.
Fire hydrants: 1000 and 1000 ft. to Chicago system.
Average daily consumption: 100,000 gallons.
FIRE DEPARTMENT
1 plant, 1 engine and 1 fire truck. 1 station.
Municipal sewerage: 40 in. to Chicago system.
Average daily consumption: 100,000 gallons.

WATER FACILITIES
Municipal sewerage: 40 in. to Chicago system.
Fire hydrants: 1000 and 1000 ft. to Chicago system.
Average daily consumption: 100,000 gallons.
FIRE DEPARTMENT
1 plant, 1 engine and 1 fire truck. 1 station.
Municipal sewerage: 40 in. to Chicago system.
Average daily consumption: 100,000 gallons.



All information contained in this map covering properties that might be related to National Defense activities is to be treated as strictly confidential by our subscribers and not divulged to any outside interests. The U.S. Espionage Act makes it incumbent upon possessors of information relating to National Defense to take all possible precautions to prevent it from falling into the hands of interests inimical to the United States. Tracing or other reproductions of Sanborn Maps in full or in part are prohibited.

15
(12-VOL. H)

BLUE ISLAND



17

120th Pl.

121st Pl.

17

122nd Pl.

Copyright 1958 by the Sanborn Map Co.



11

(9-VOL. H)

BLUE ISLAND

S E E V O L U M E F O R T Y - N I N E



12

12

25

(9-23-28-29-VOL.H)

CALUMET TWP.

ILLINOIS BRICK CO.
YARD No. 17

PITCHMAN WITH CLOCK HEAT STOVES
PUMPS CITY, RICE, COAL, WATER, GAS, OIL
ELECTRIC, AIR-CONDITIONING, ETC.

GREAT LAKES BY-PRODUCTS CO.
GRINDING & BLENDING OF ANIMAL FEEDS
MATERIALS, PACKING, etc. - DELIVERED
IN 50 LB. POUNDS ETC. - 40, 100, 200
LBS. BAGS ON CARS, TRUCKS, ETC.

C. R. I. & P. R. R.
BURR OAK YARD

FULL OF TRACKS

CALUMET PARK

BLUE ISLAND

120TH ST.

121ST ST.

(W.) PRAIRIE

(W.) OAK

(W.) WALNUT

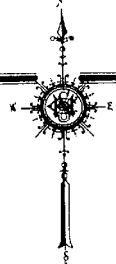
(W.) UNION

(W.) HIGH

(W.) YORK

(W.) NEW

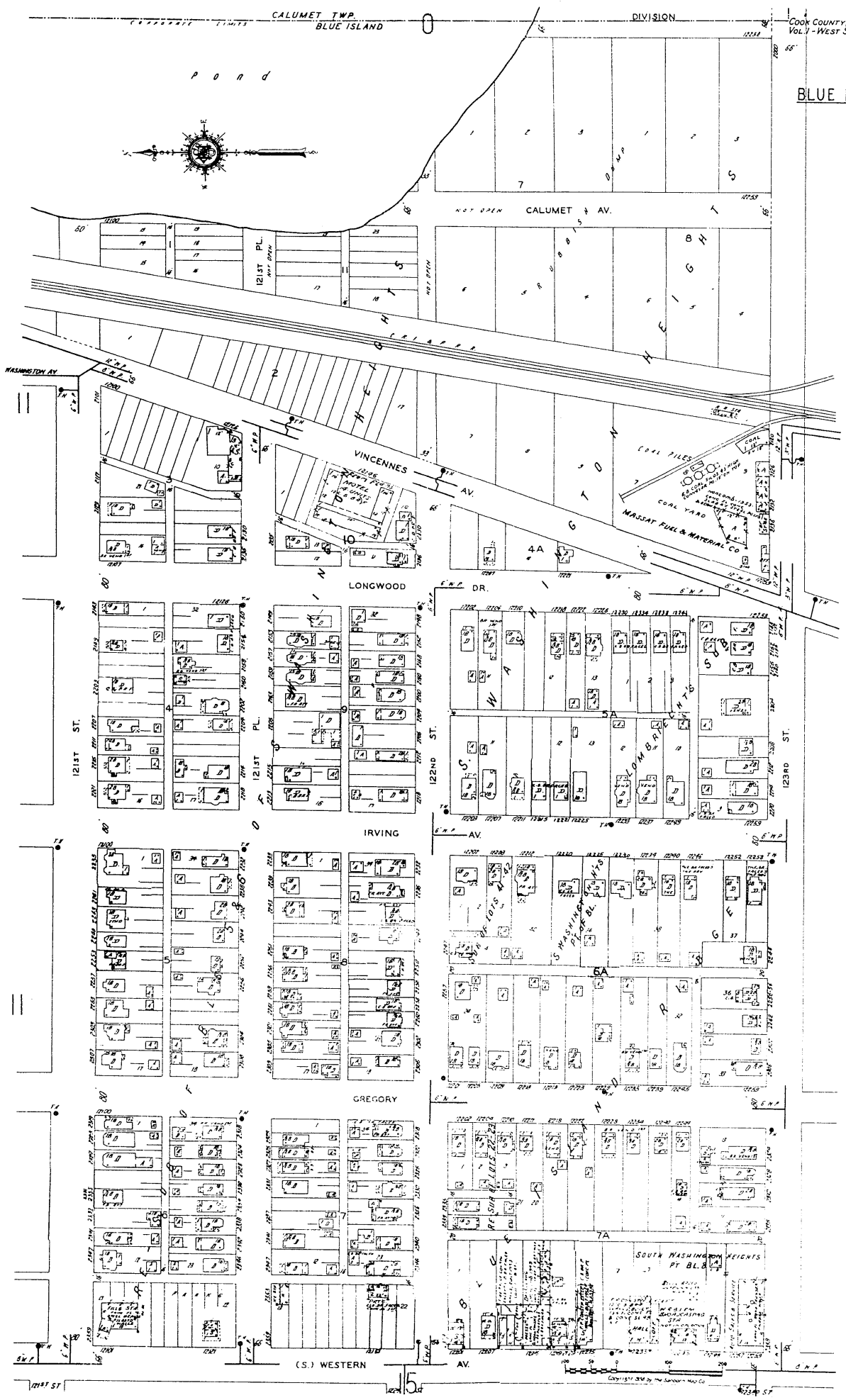
(W.) VERMONT

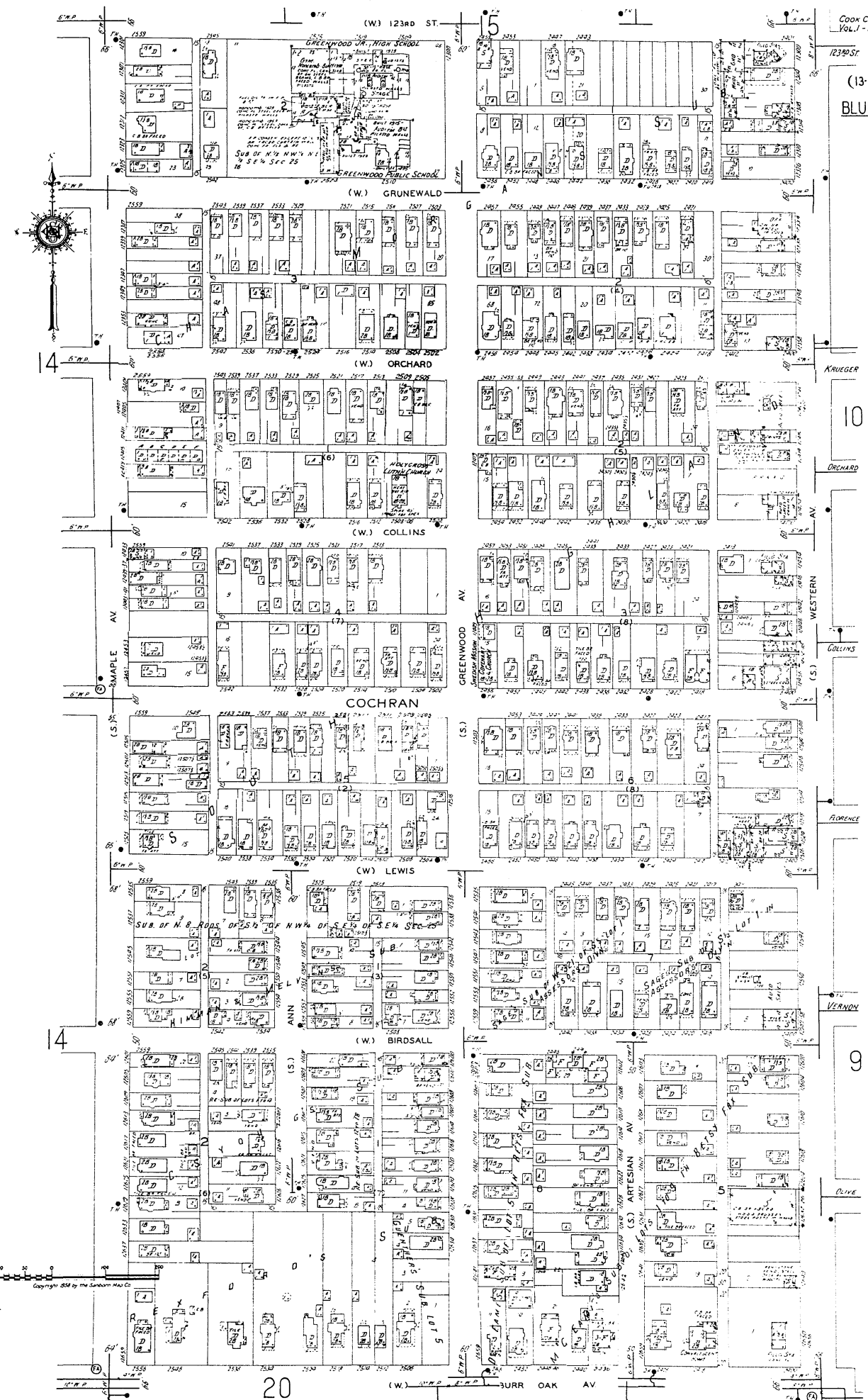


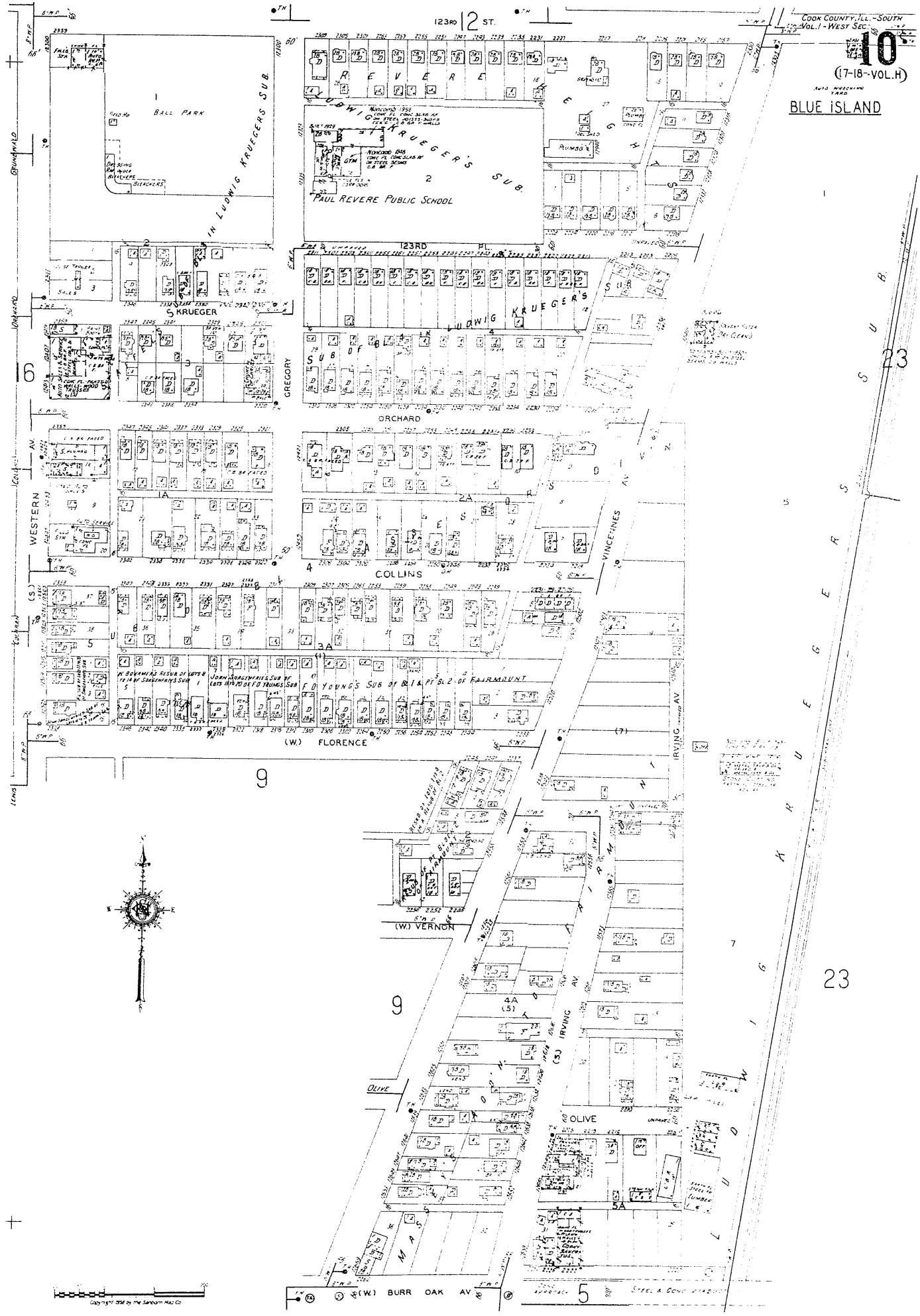
Copyright 1957 by the Sanborn Map Co.

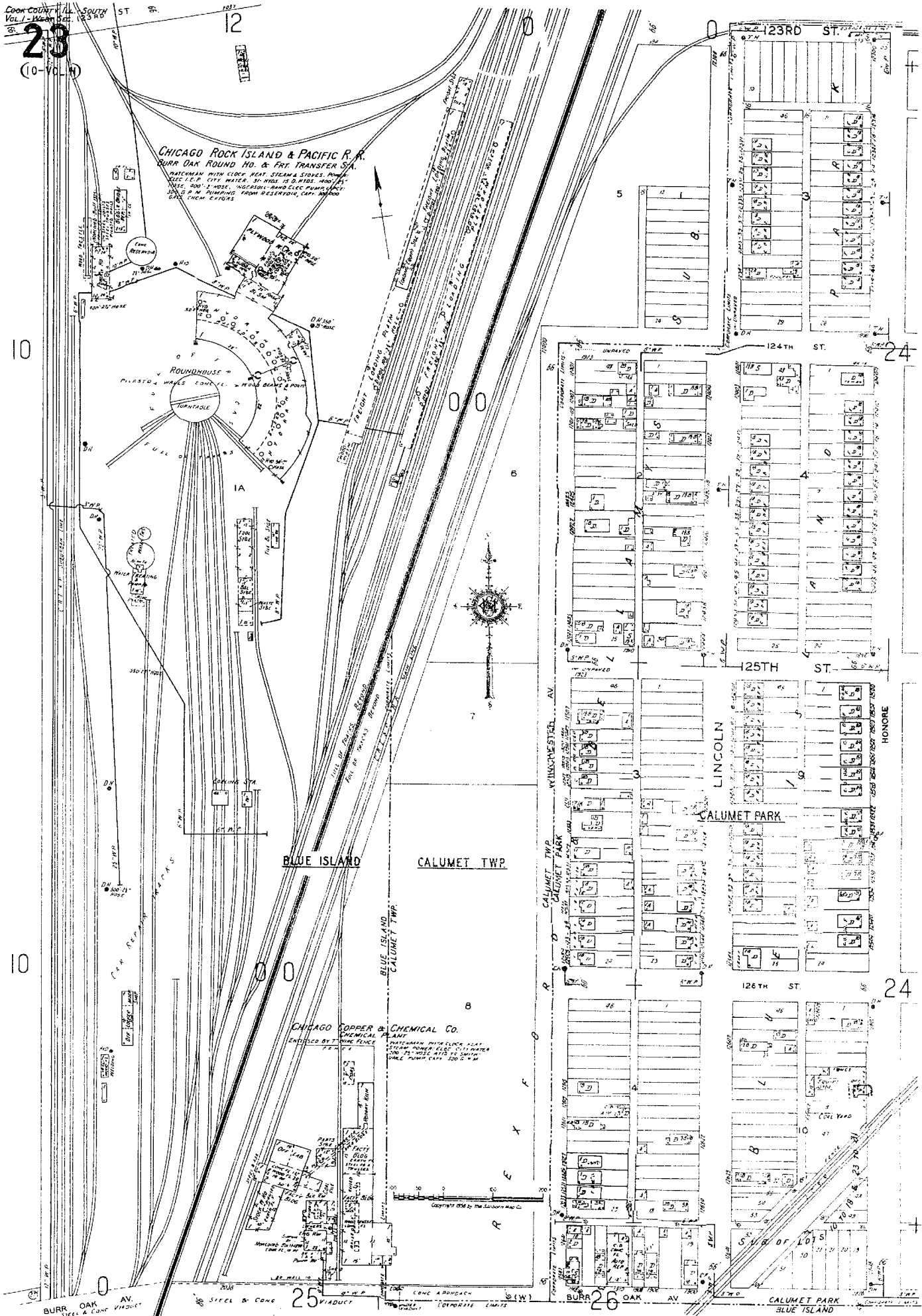
MILLS BROS LUMBER & COAL YARD

SANDERS PUBLIC SCHOOL

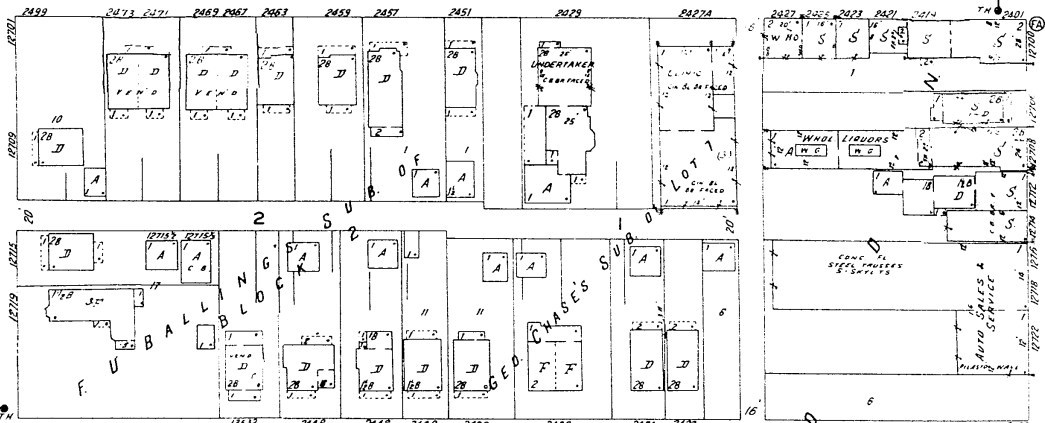






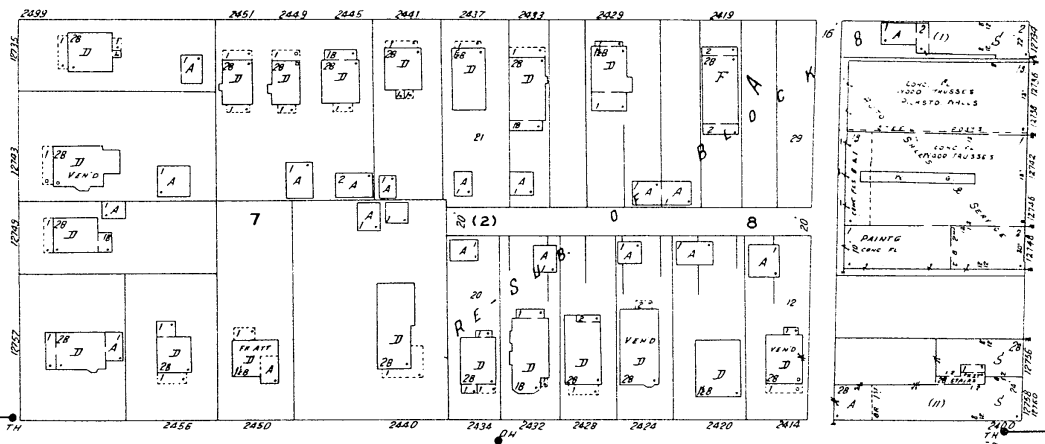


(21-VOL. H)
BLUE ISLAND



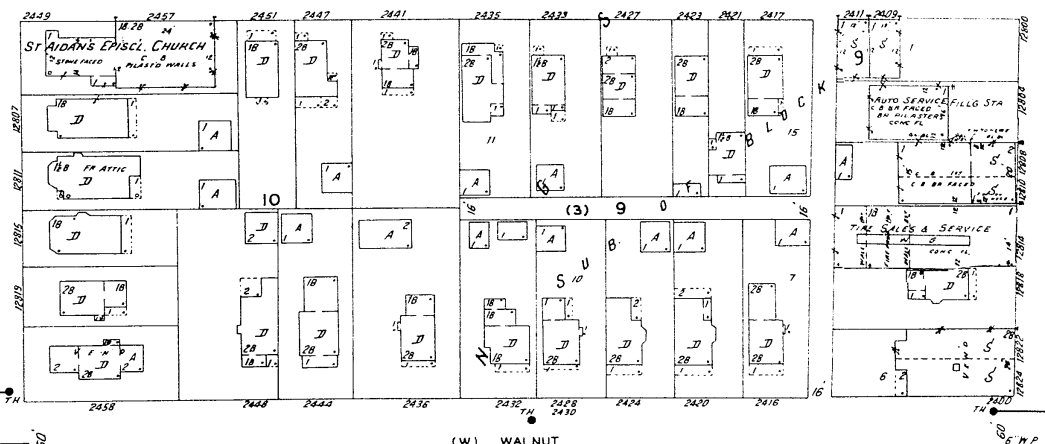
(W.) PRAIRIE

20



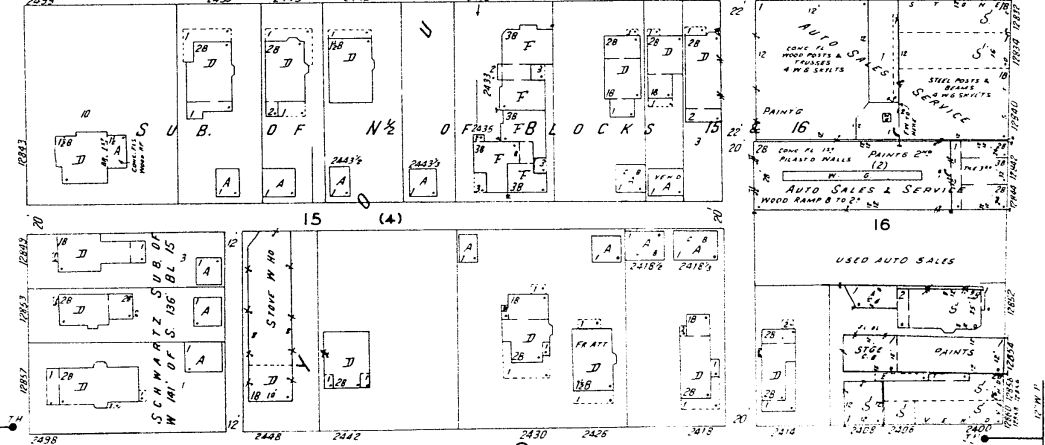
(W.) OAK

20



(W.) WALNUT

20

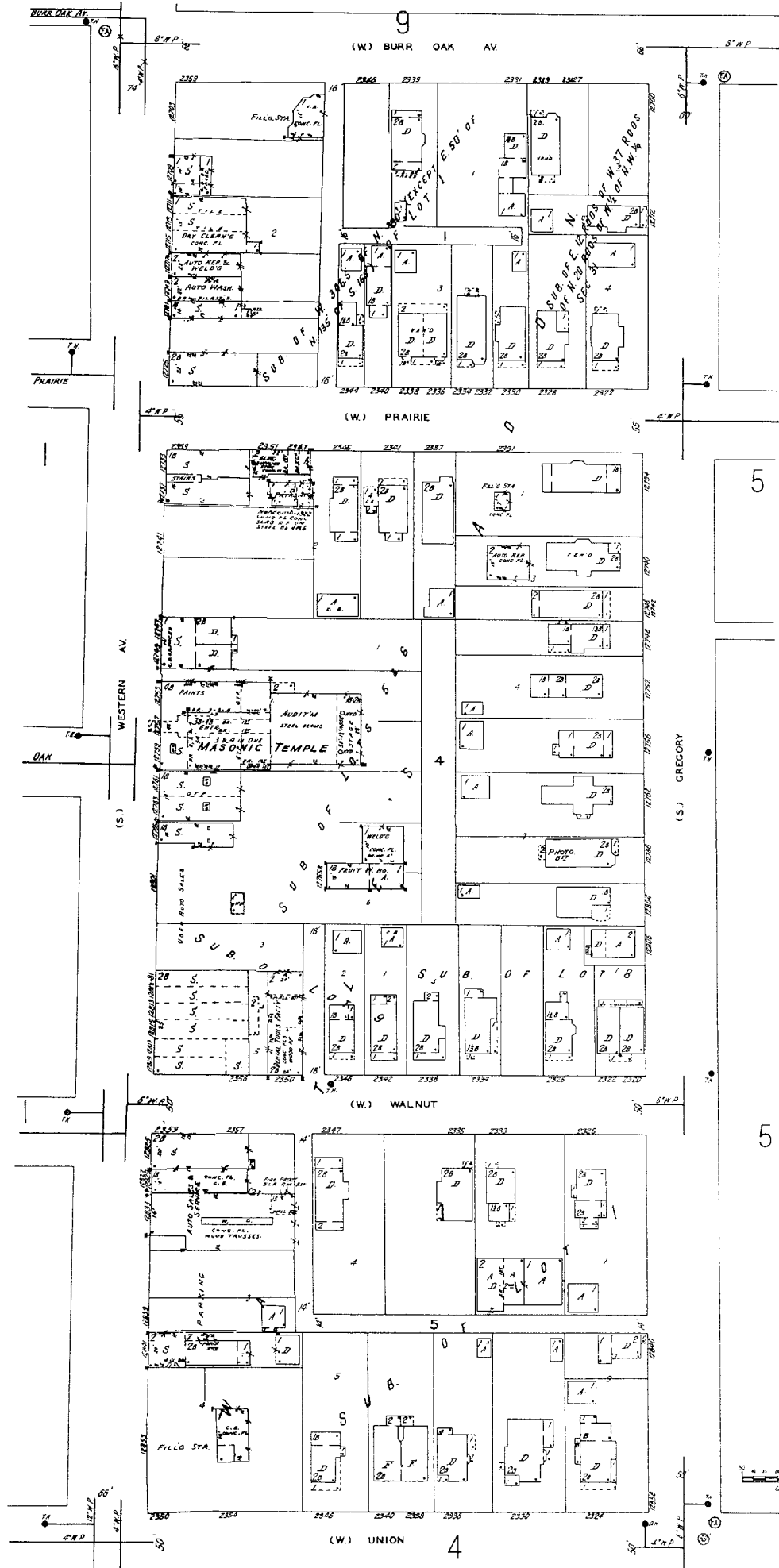


(W.) 3 UNION

20



BLUE ISLAND



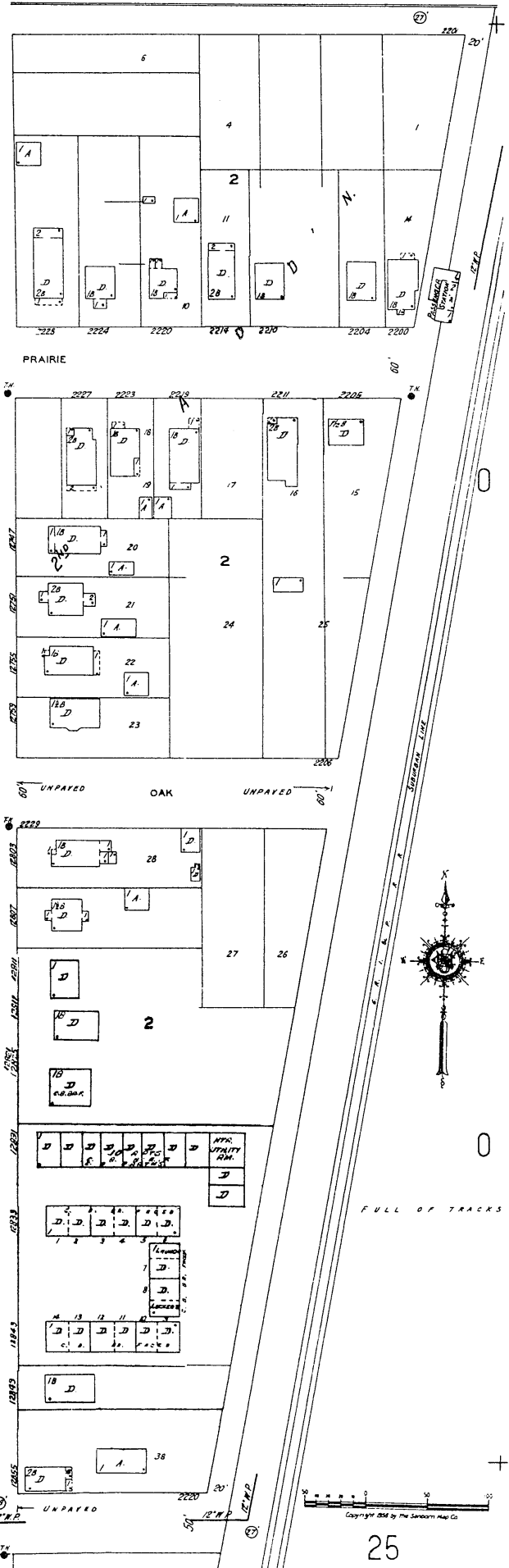
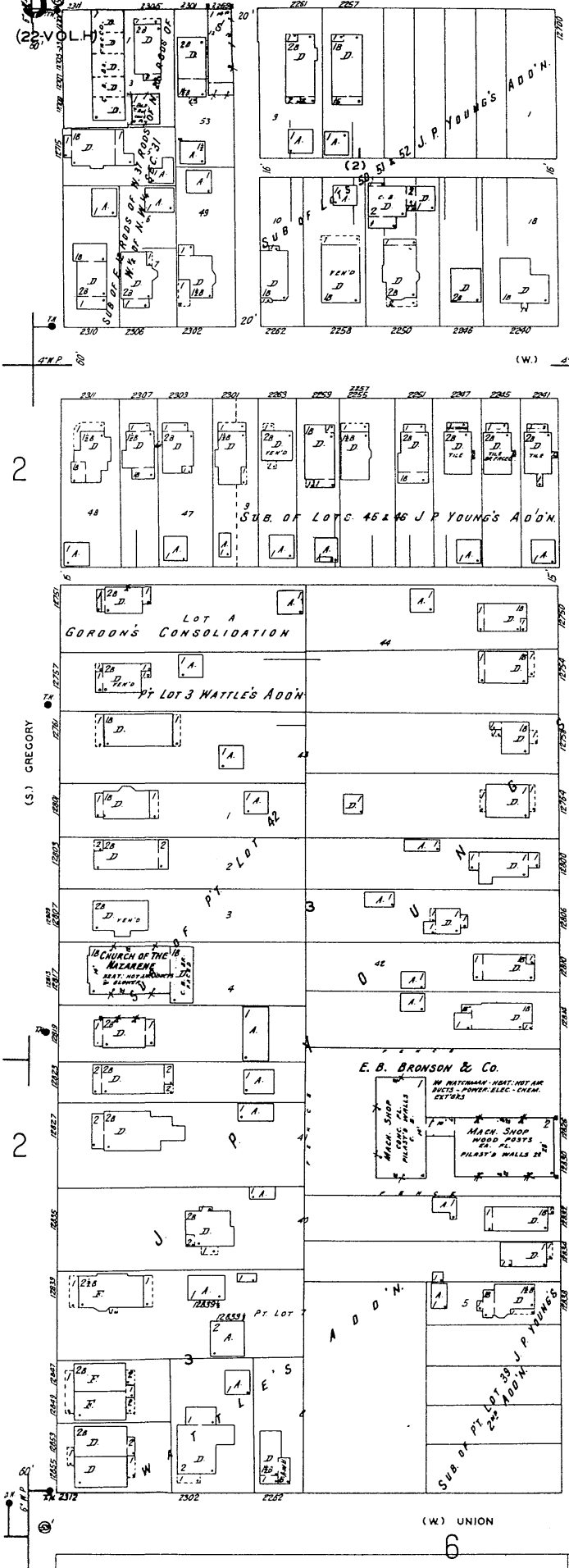
Copyright 1958 by the Sanborn Map Co.

BLUE ISLAND

(W.) BURR OAK AV.

CONC APPROACH

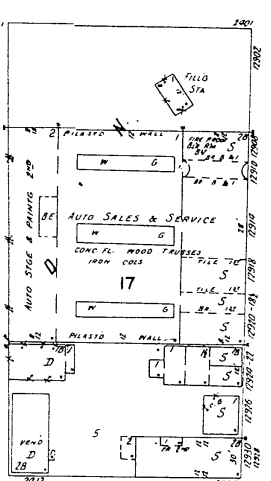
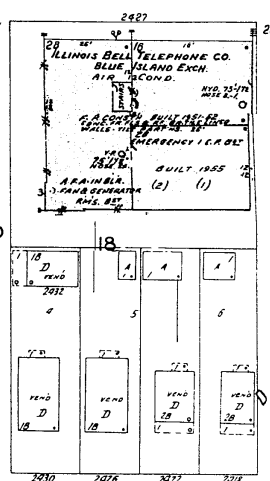
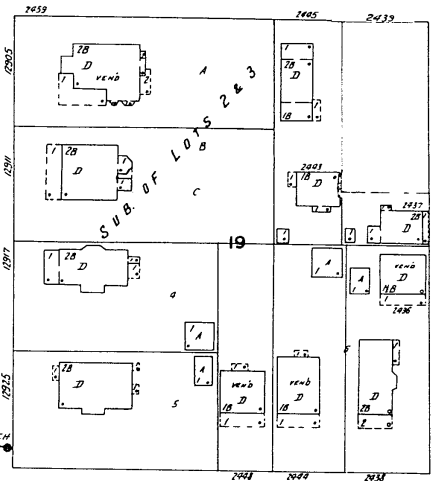
STEEL & CONC VIADUCT



3

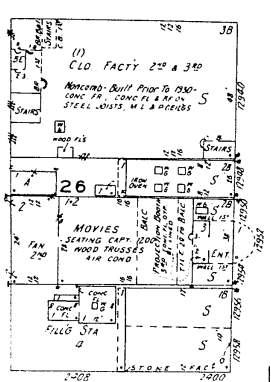
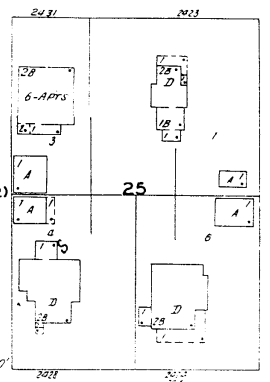
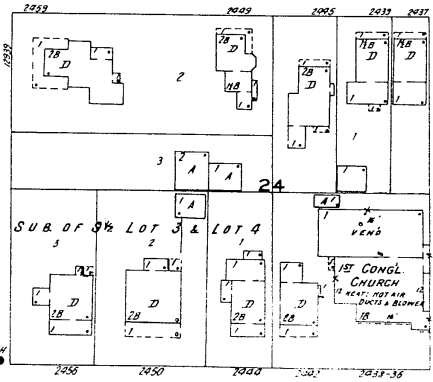
(26-VOL H)
BLUE ISLAND

(W.) UNION



20

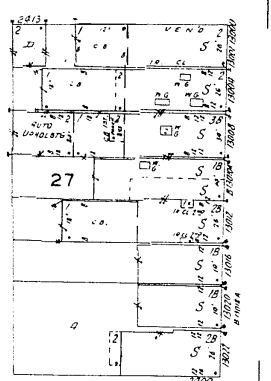
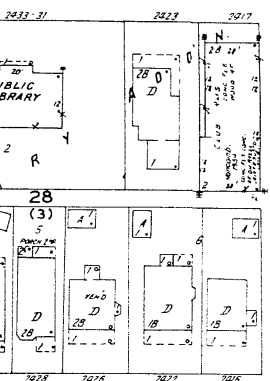
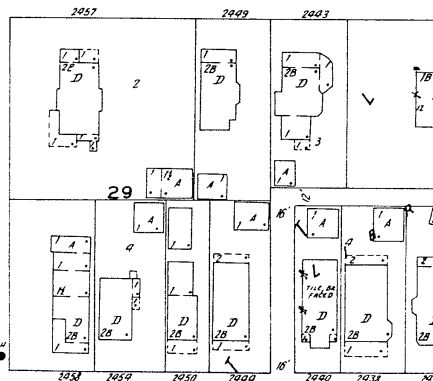
(W.) HIGH



GREENWOOD AV.

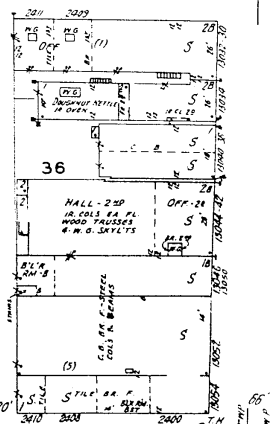
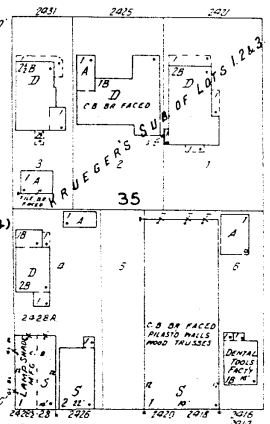
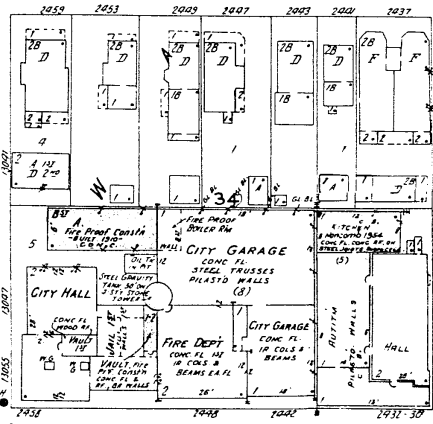
WESTERN AV.

(W.) YORK



20

(W.) NEW

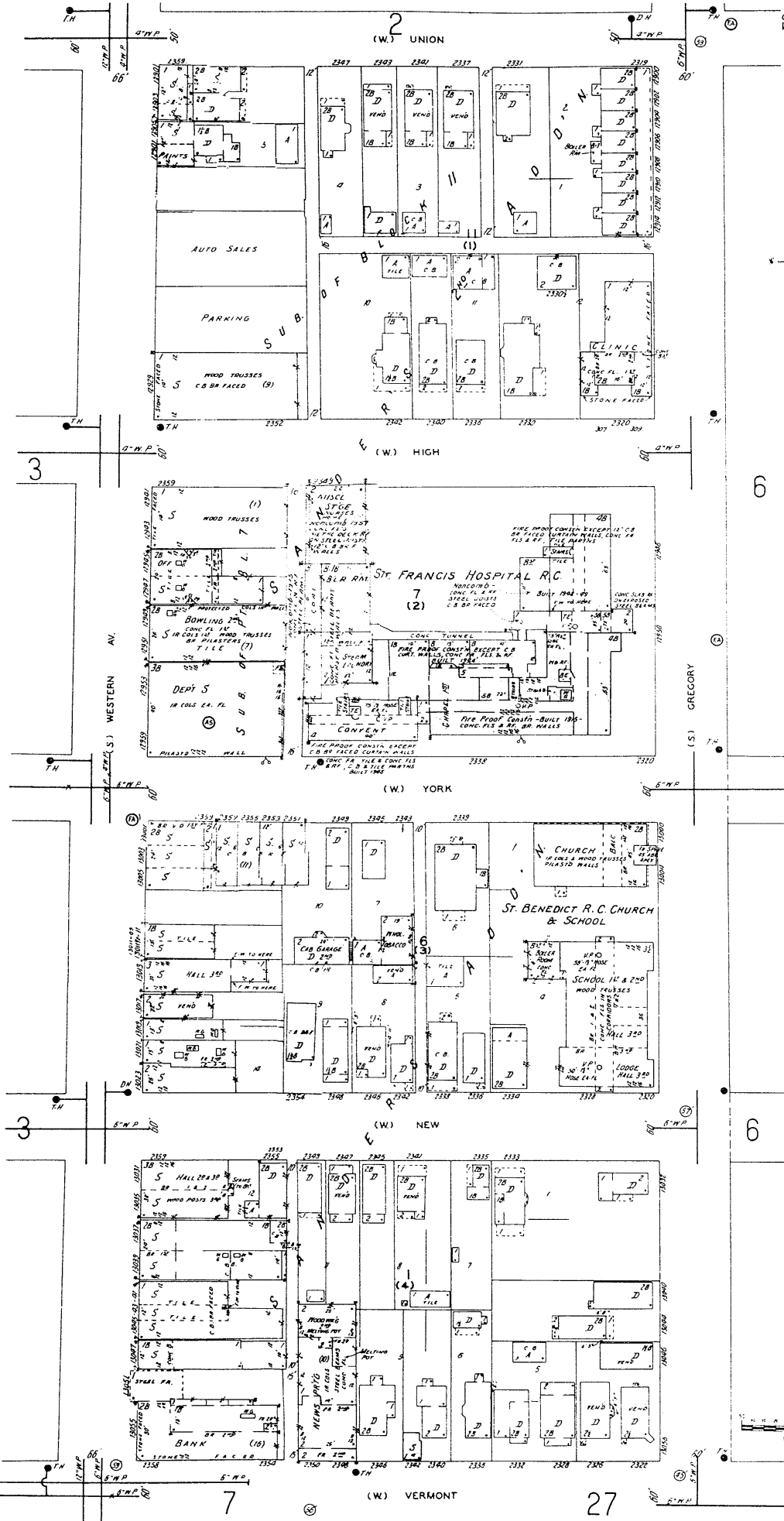


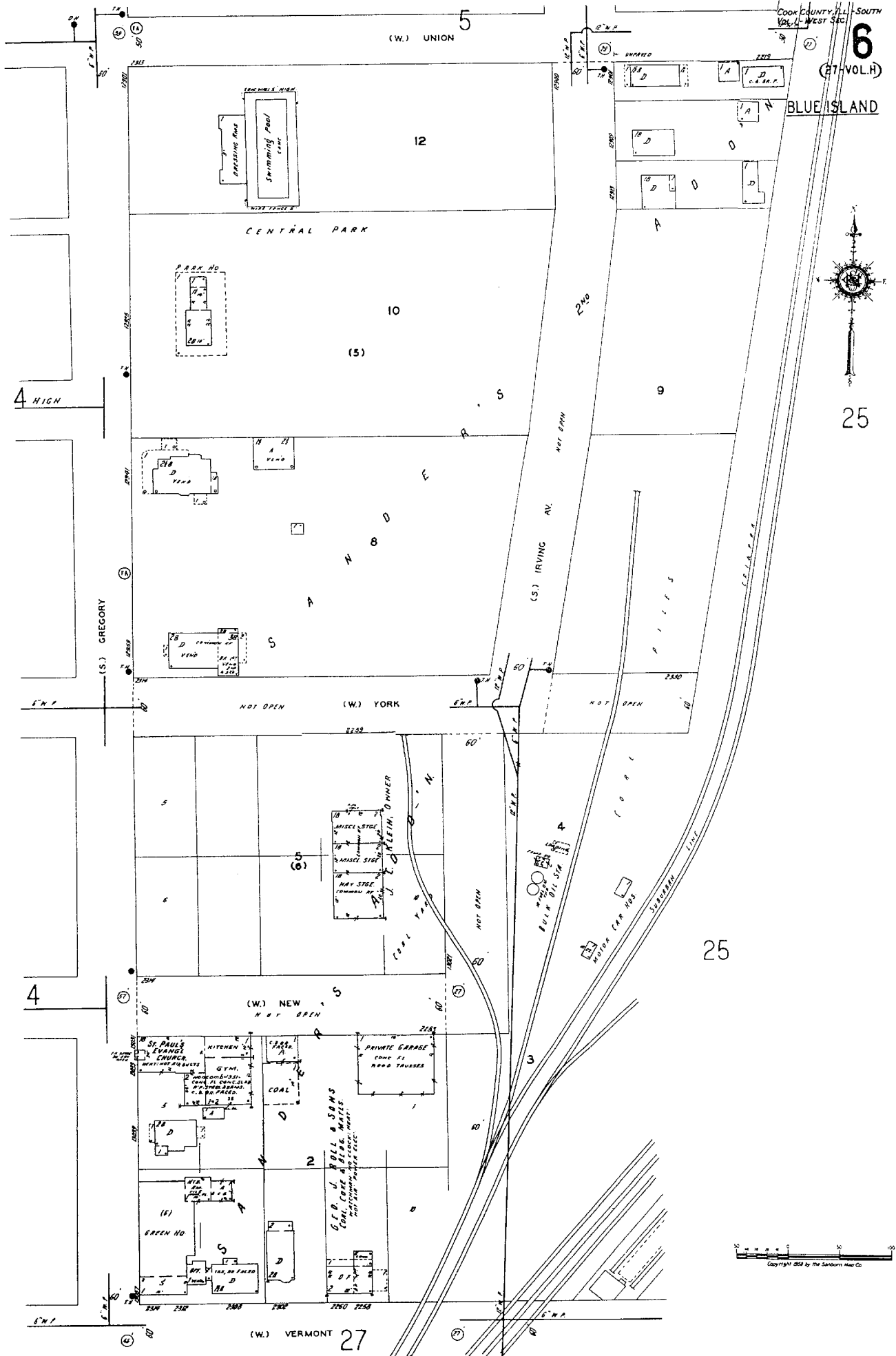
70'

70'

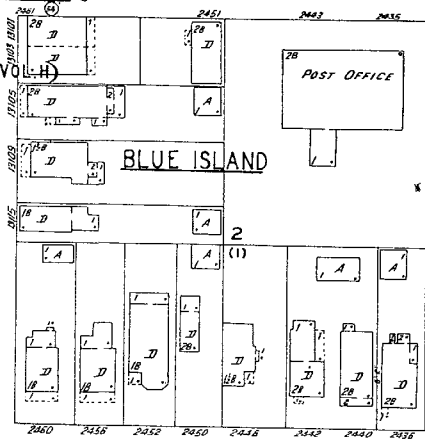
(W.) VERMONT

BLUE ISLAND

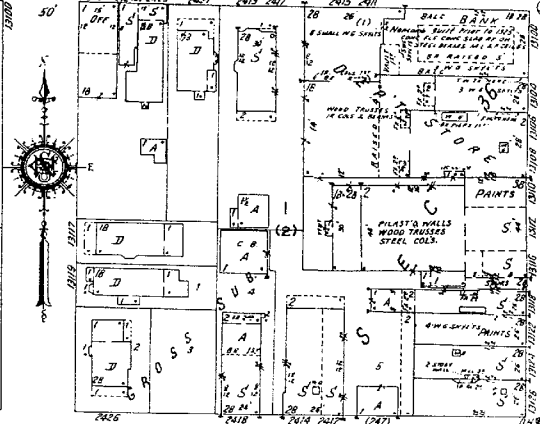




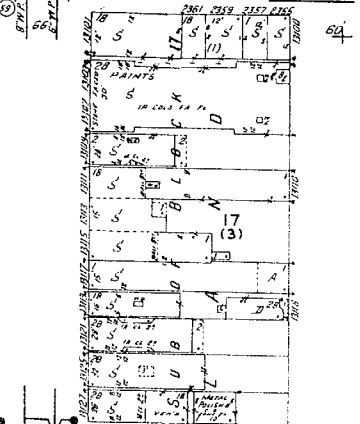
(32-VOL-H)



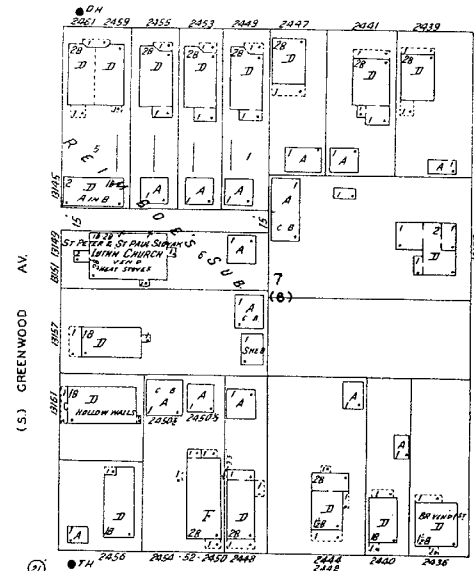
(W.) VERMONT



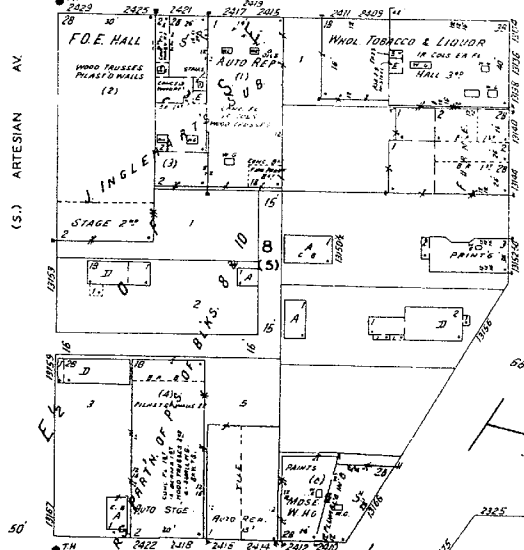
(W.) 4



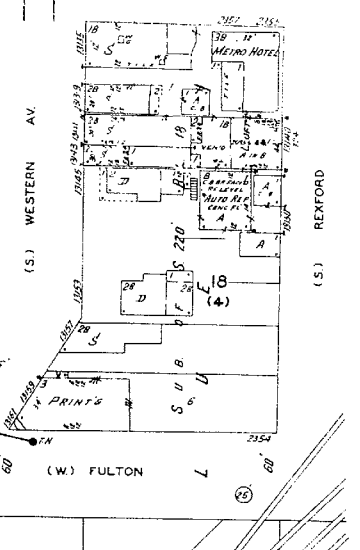
22 4' W.P.



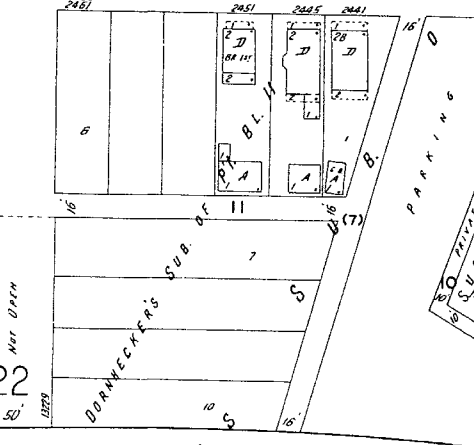
(W.) GROVE



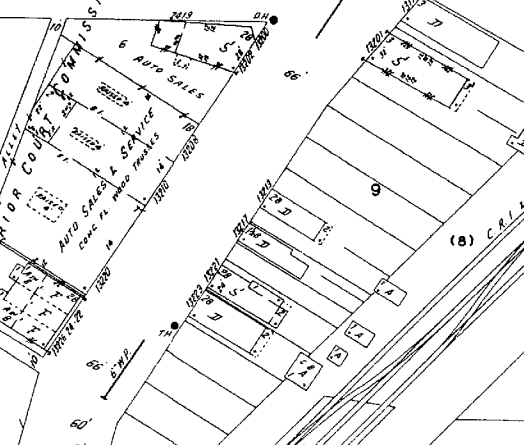
(S.) 27



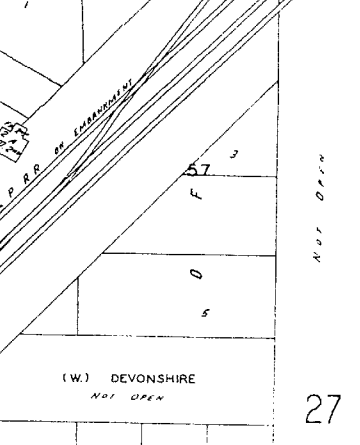
(W.) JAMES



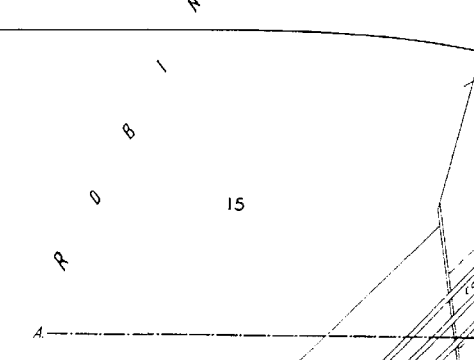
(S.) 7



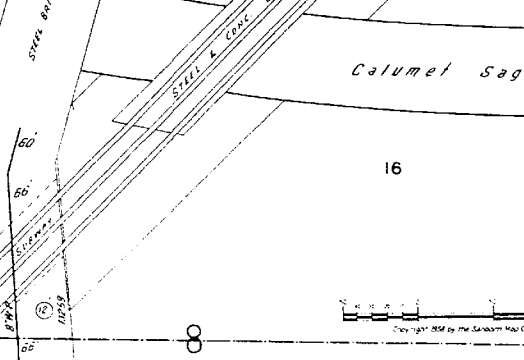
(W.) FULTON



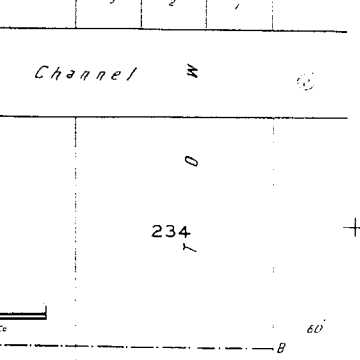
(S.) 15

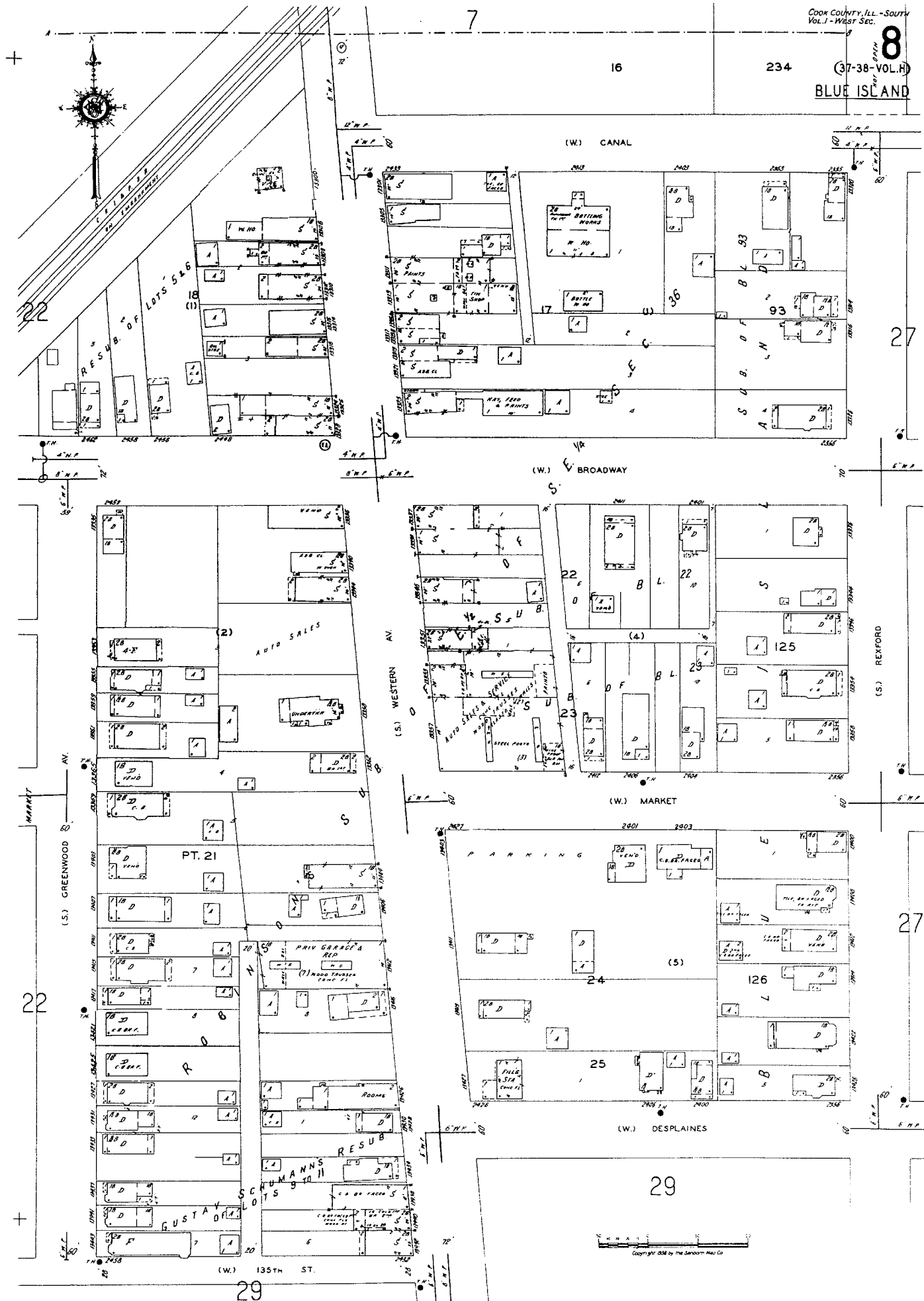


(S.) 16



(W.) DEVONSHIRE

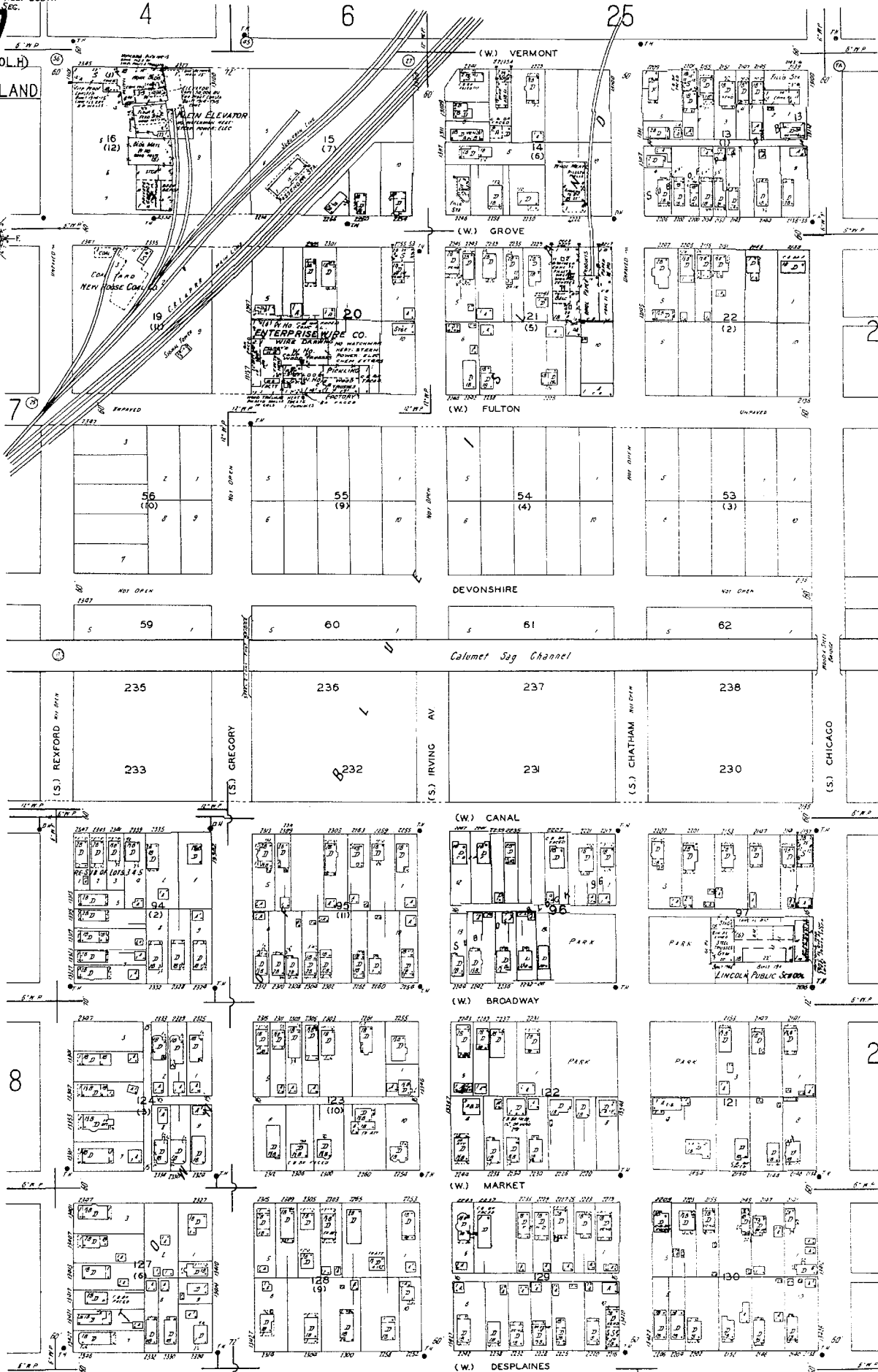


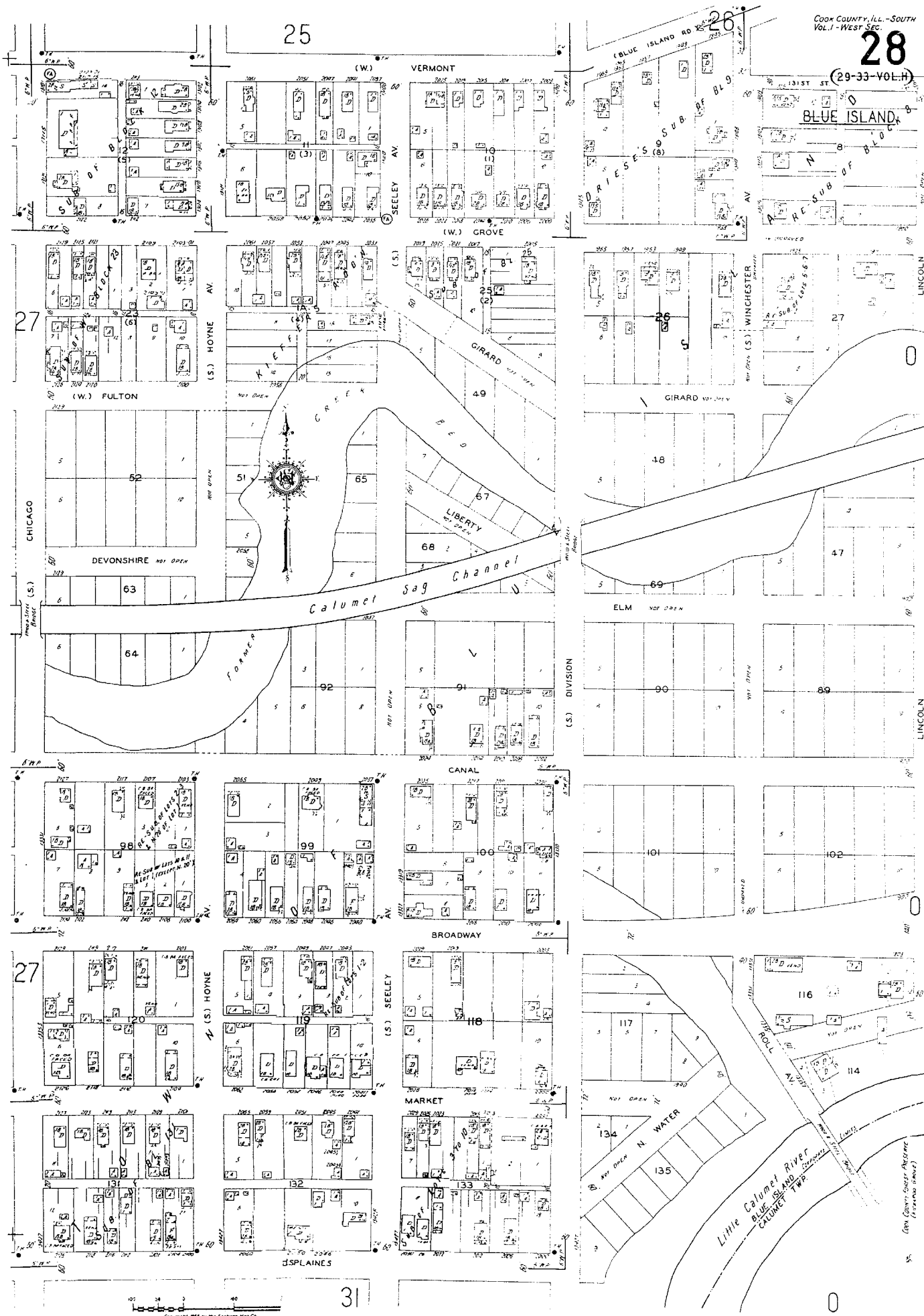


27

(34-38-VOL.H)

BLUE ISLAND

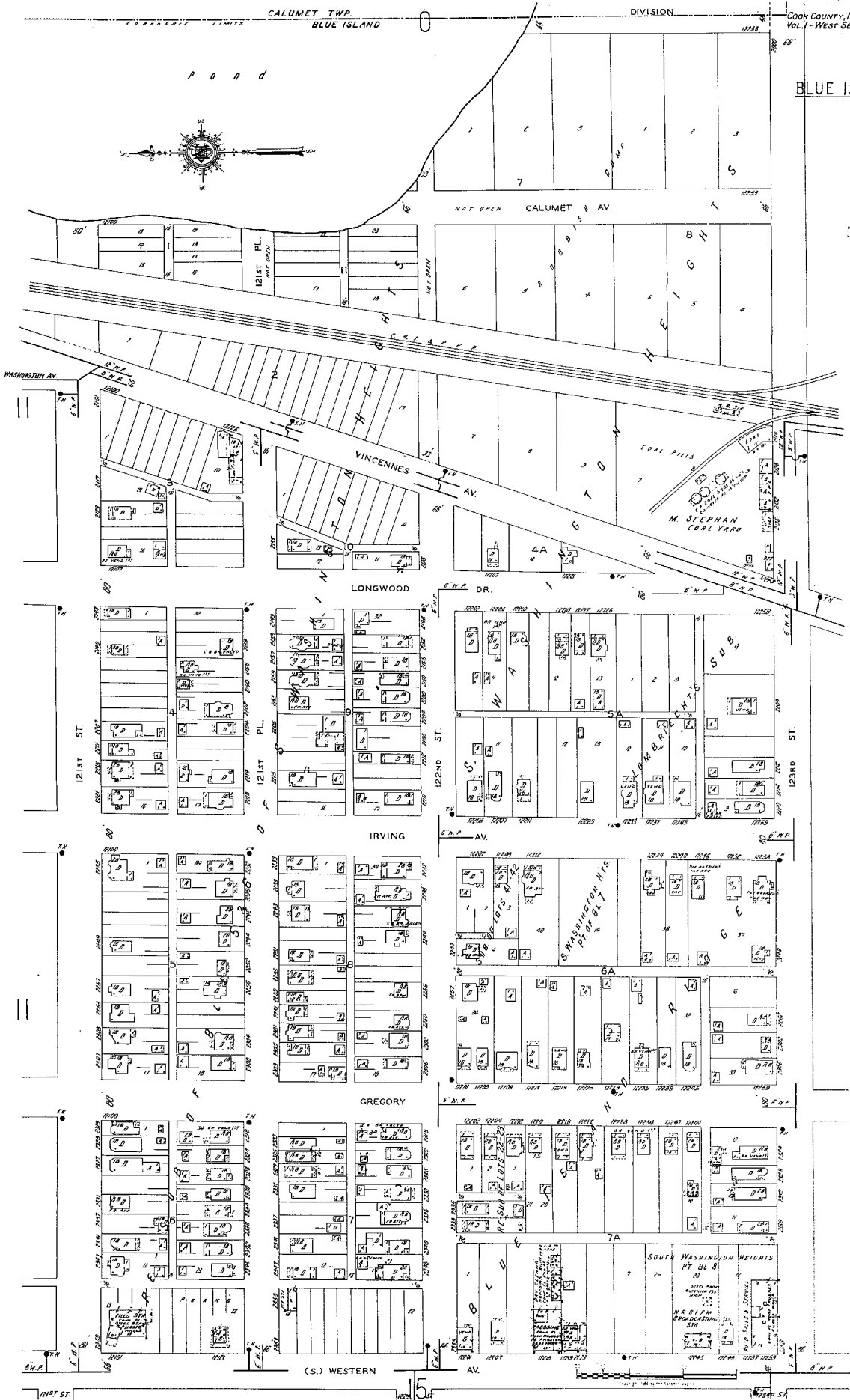




15 (12-VOL. H) BLUE ISLAND

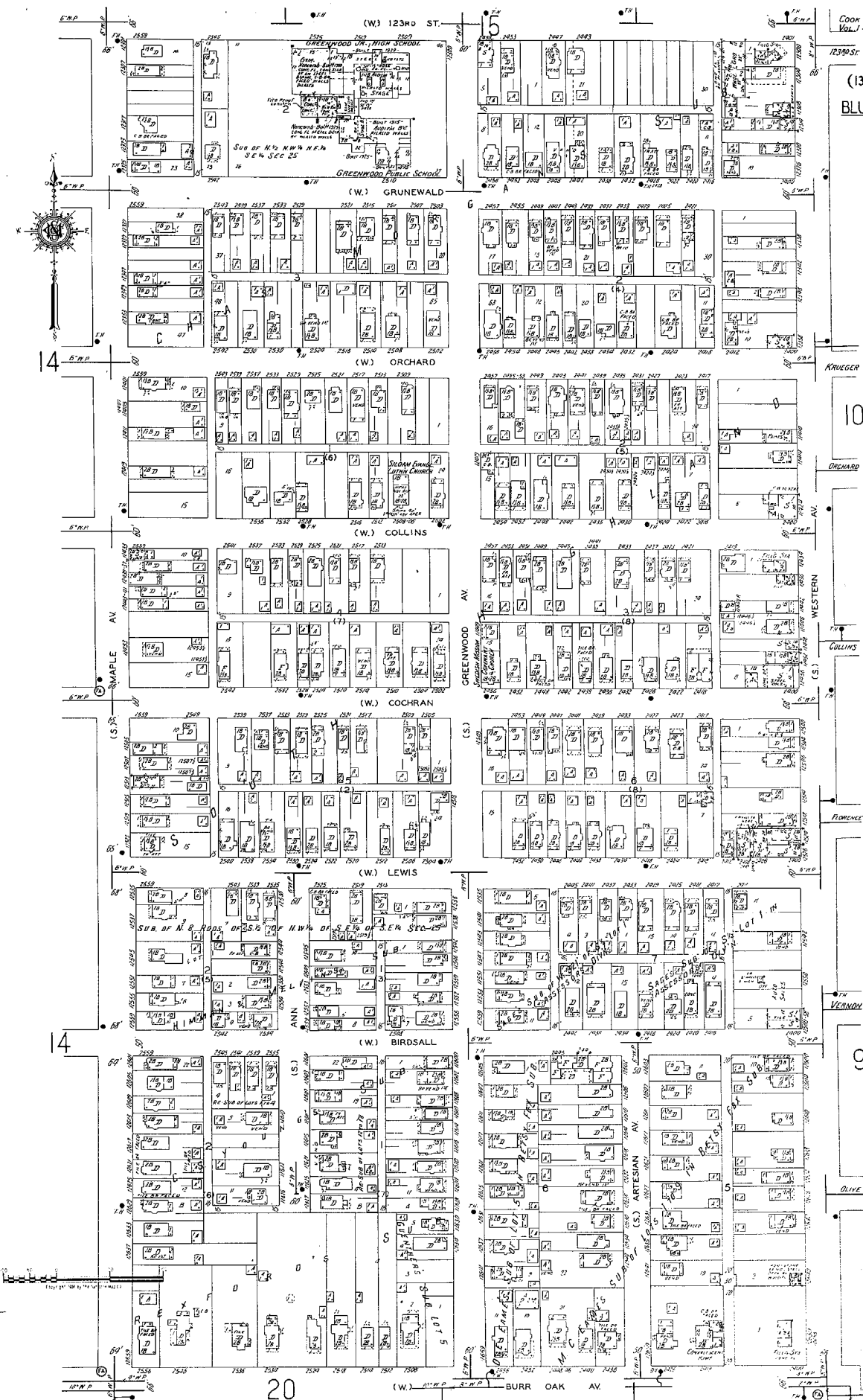


+



+

10



9
(17-18-VOL.H)

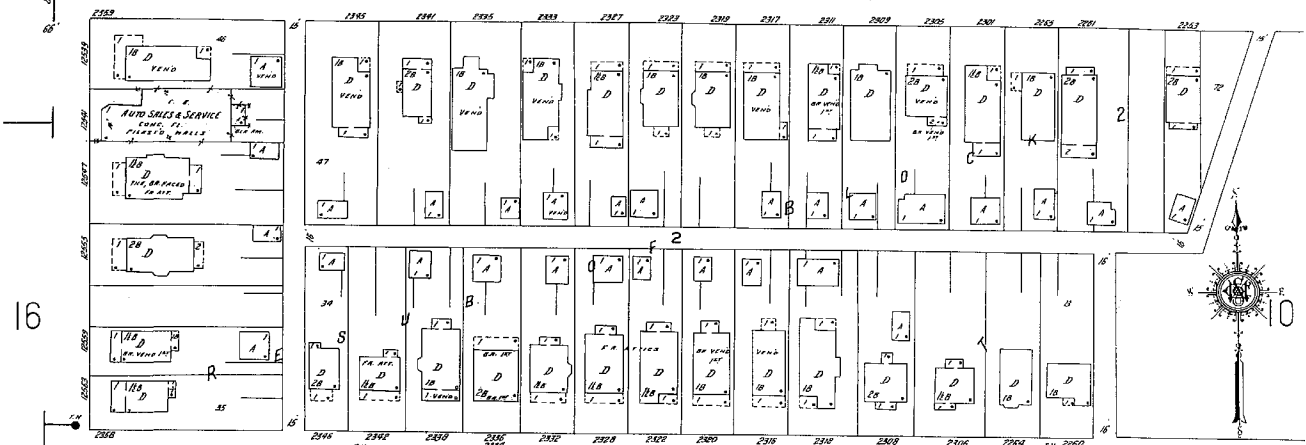
10

+

BLUE ISLAND

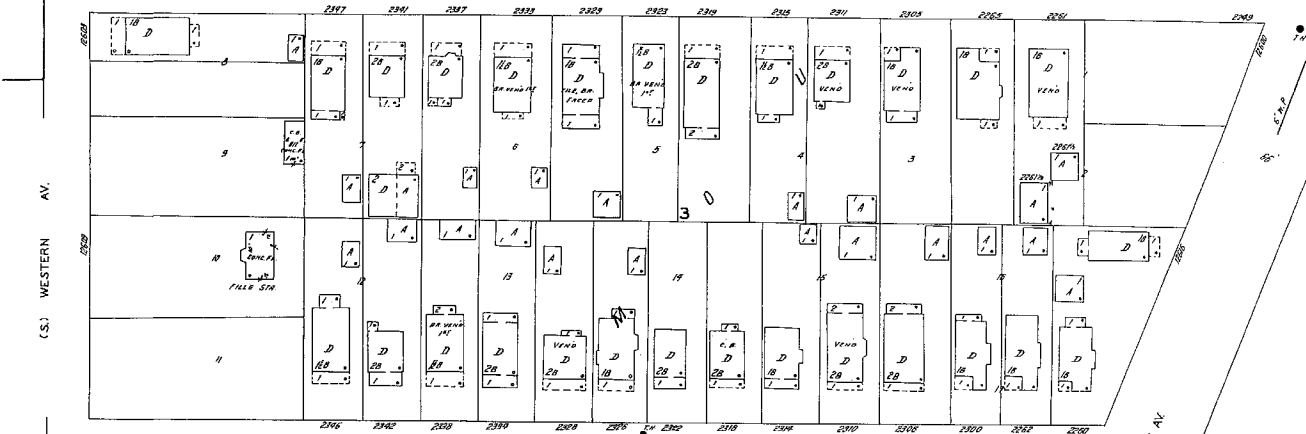
(W.) FLORENCE

S.W.P.



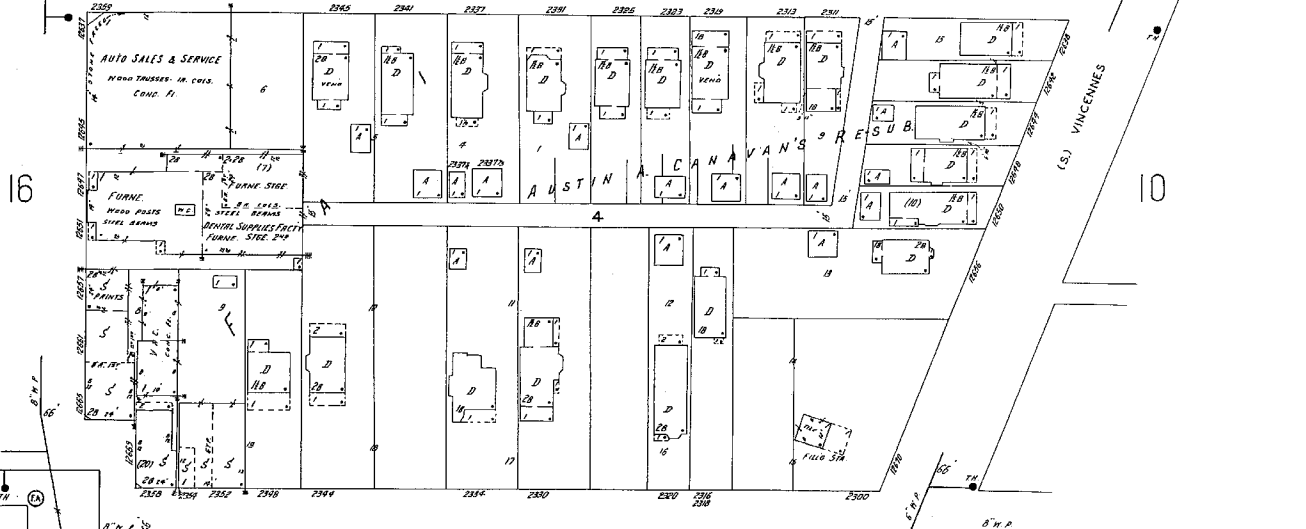
(W.) VERNON

S.W.P.



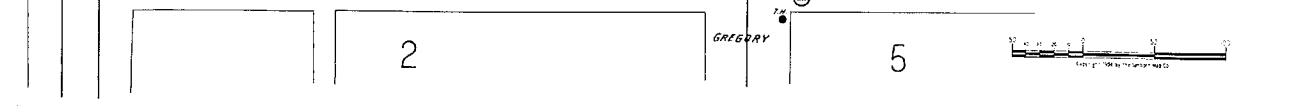
(W.) OLIVE

S.W.P.

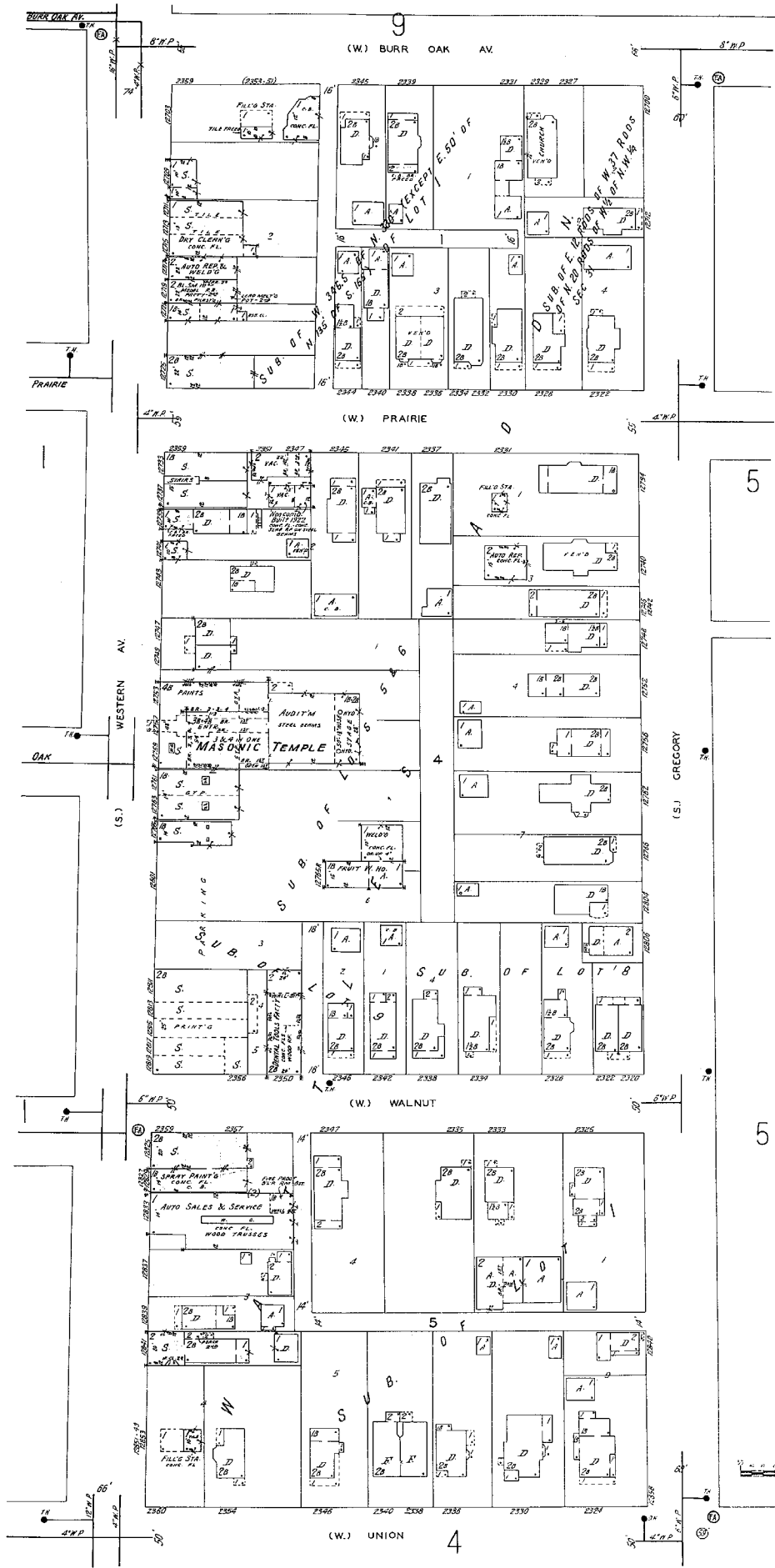
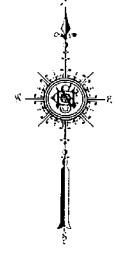


(W.) BURR OAK AV.

S.W.P.

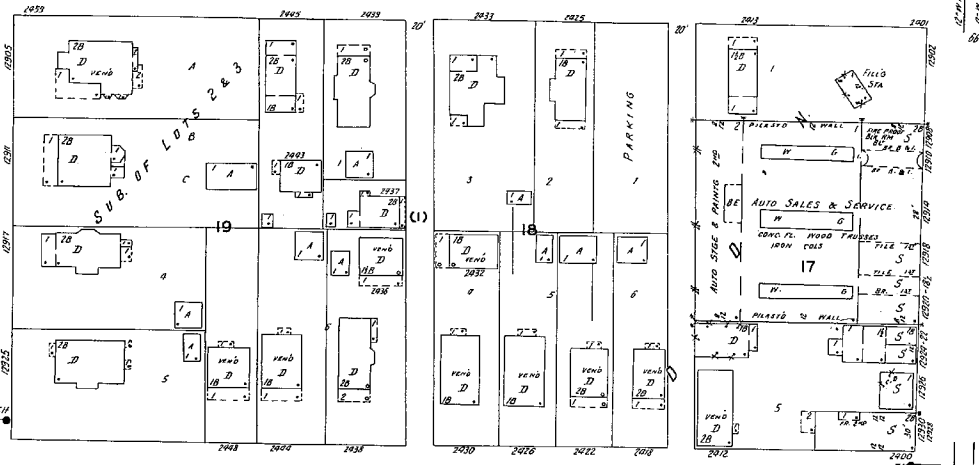


BLUE ISLAND



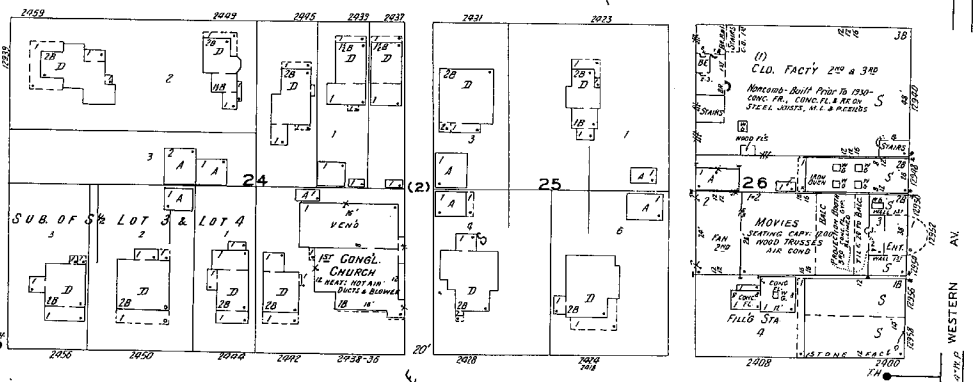
3
(26-VOL H)
BLUE ISLAND

(W.) UNION



20

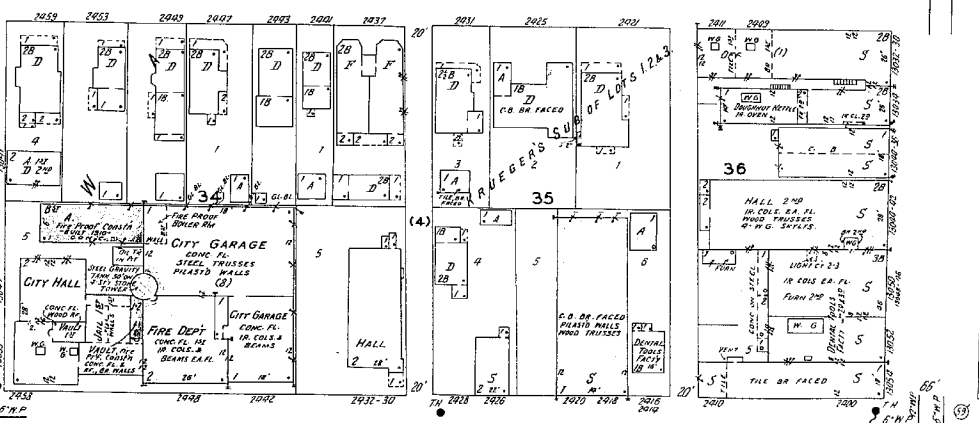
(W.) HIGH



4

20

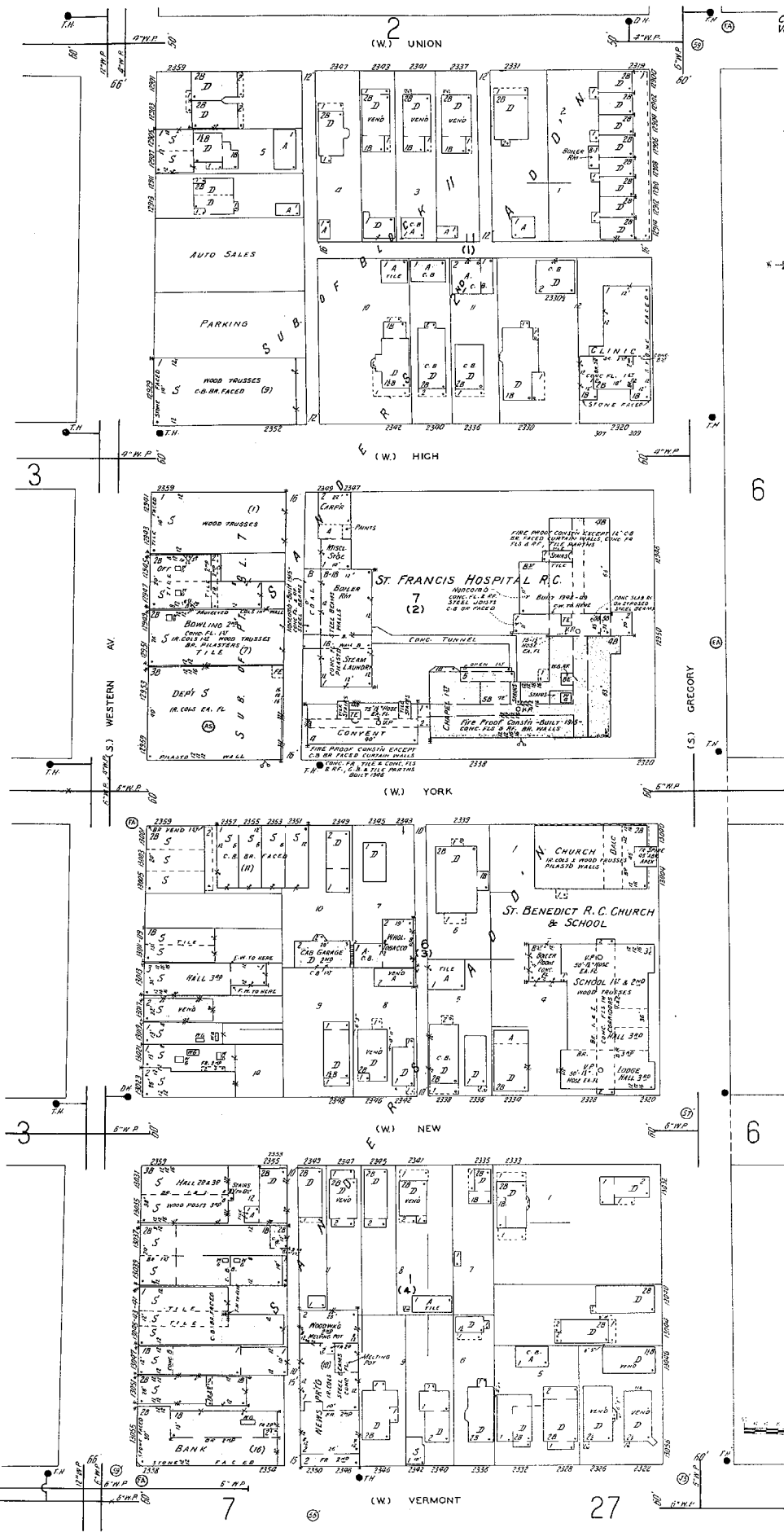
(W.) NEW

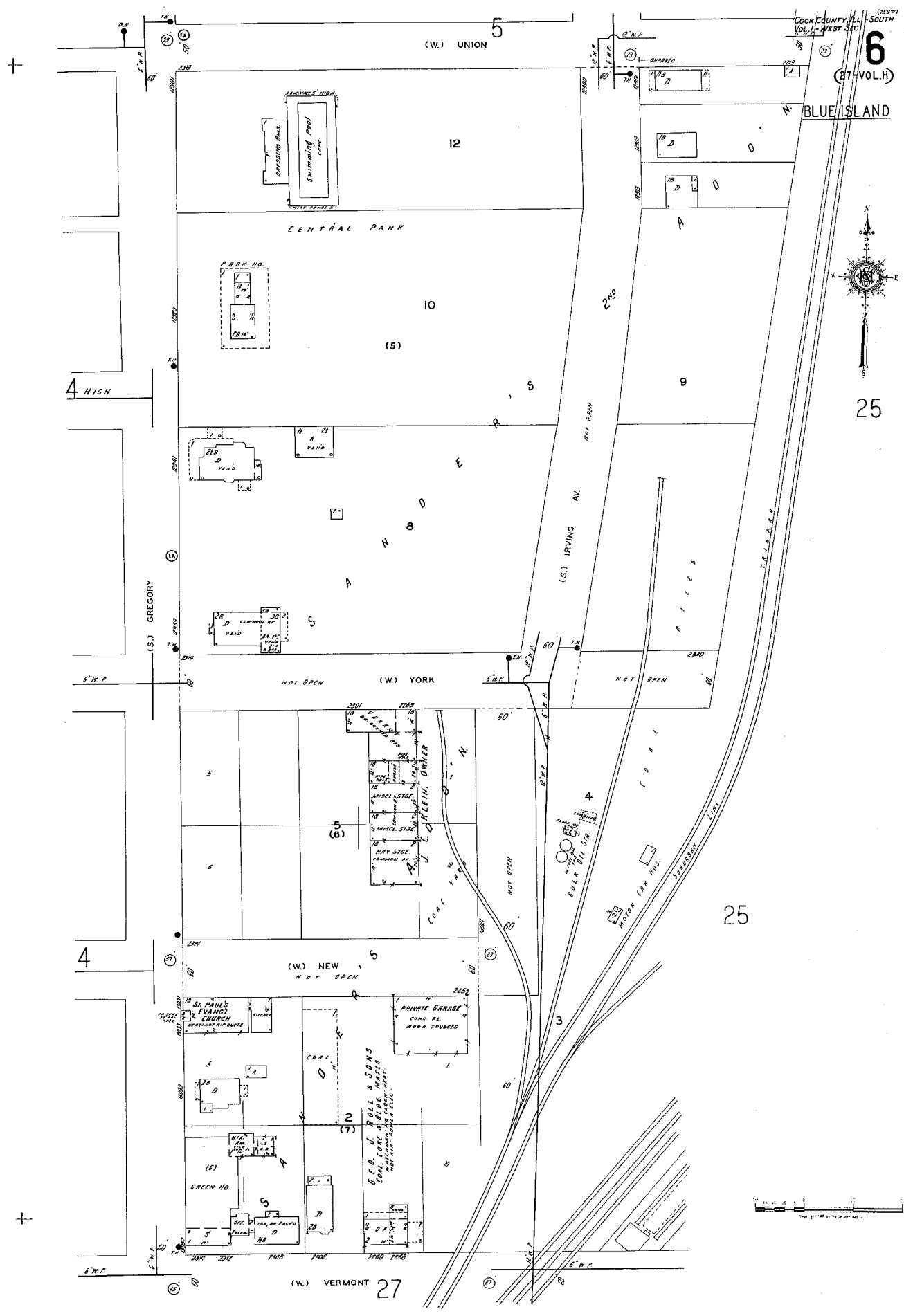


4

(W.) VERMONT

BLUE ISLAND





COOK COUNTY ILL. SOUTH
VOL. 1 WEST SEC. 6
(27-VOL.H)

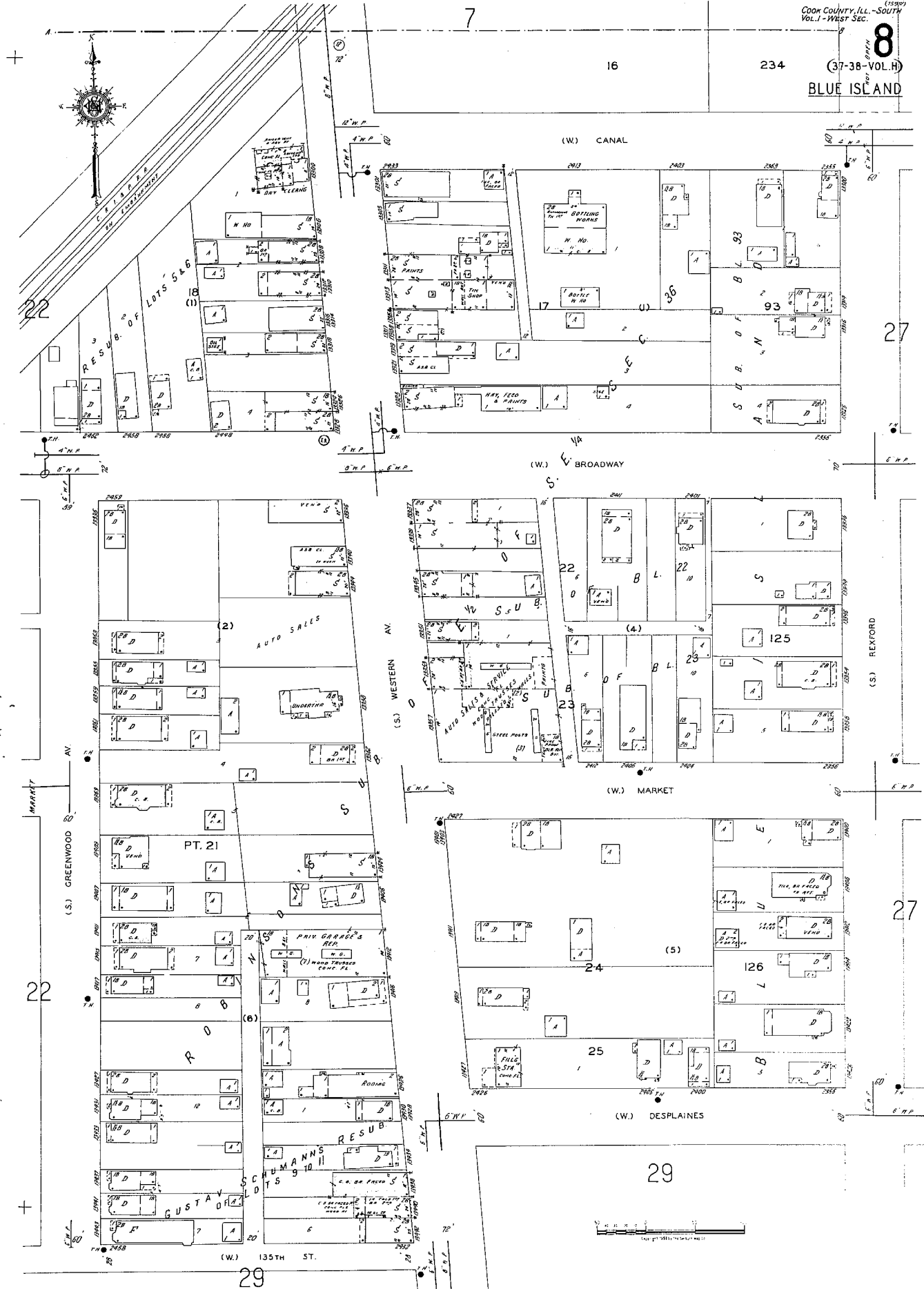
BLUE ISLAND

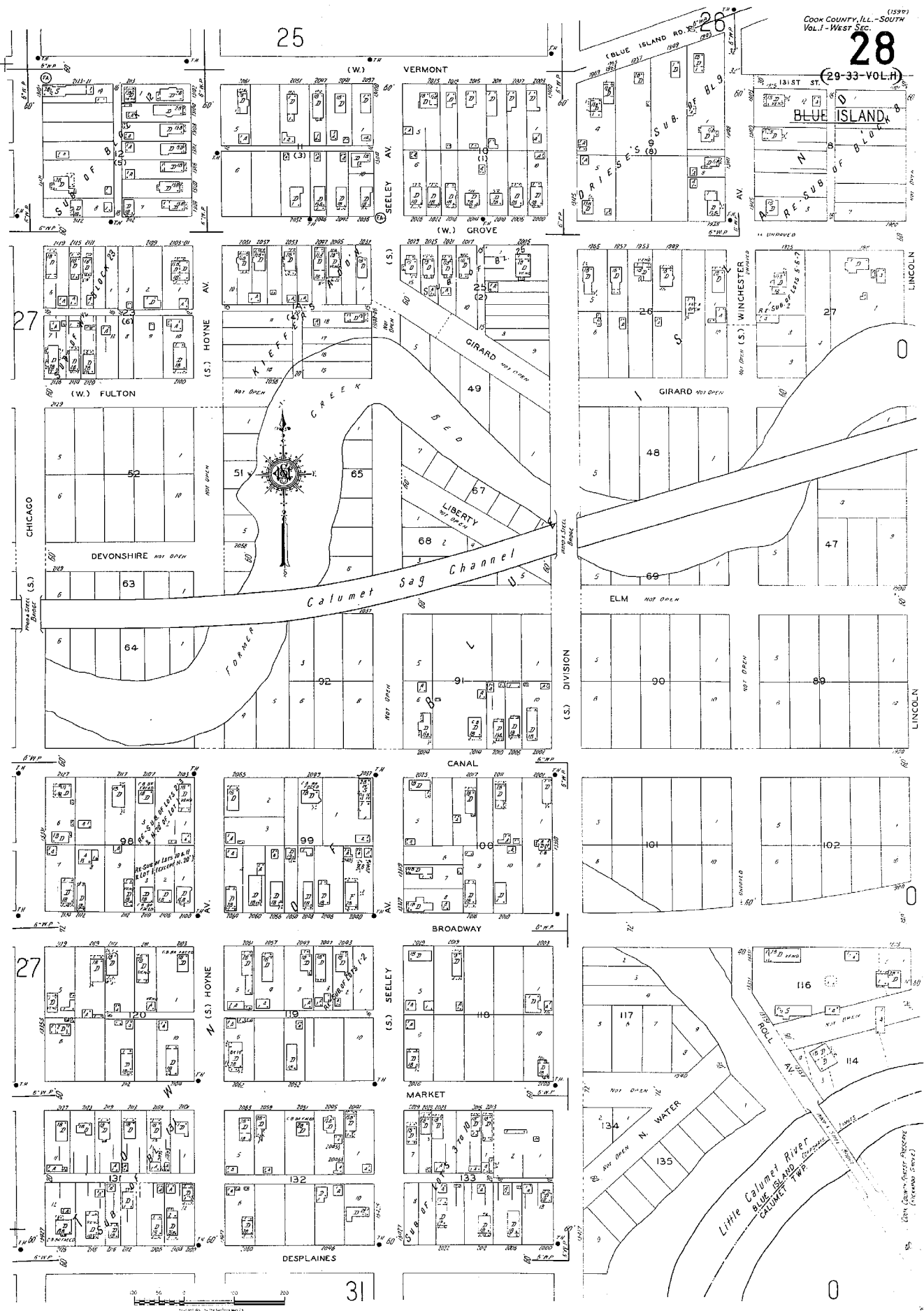



25

25

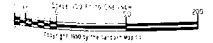
(W.) VERMONT 27

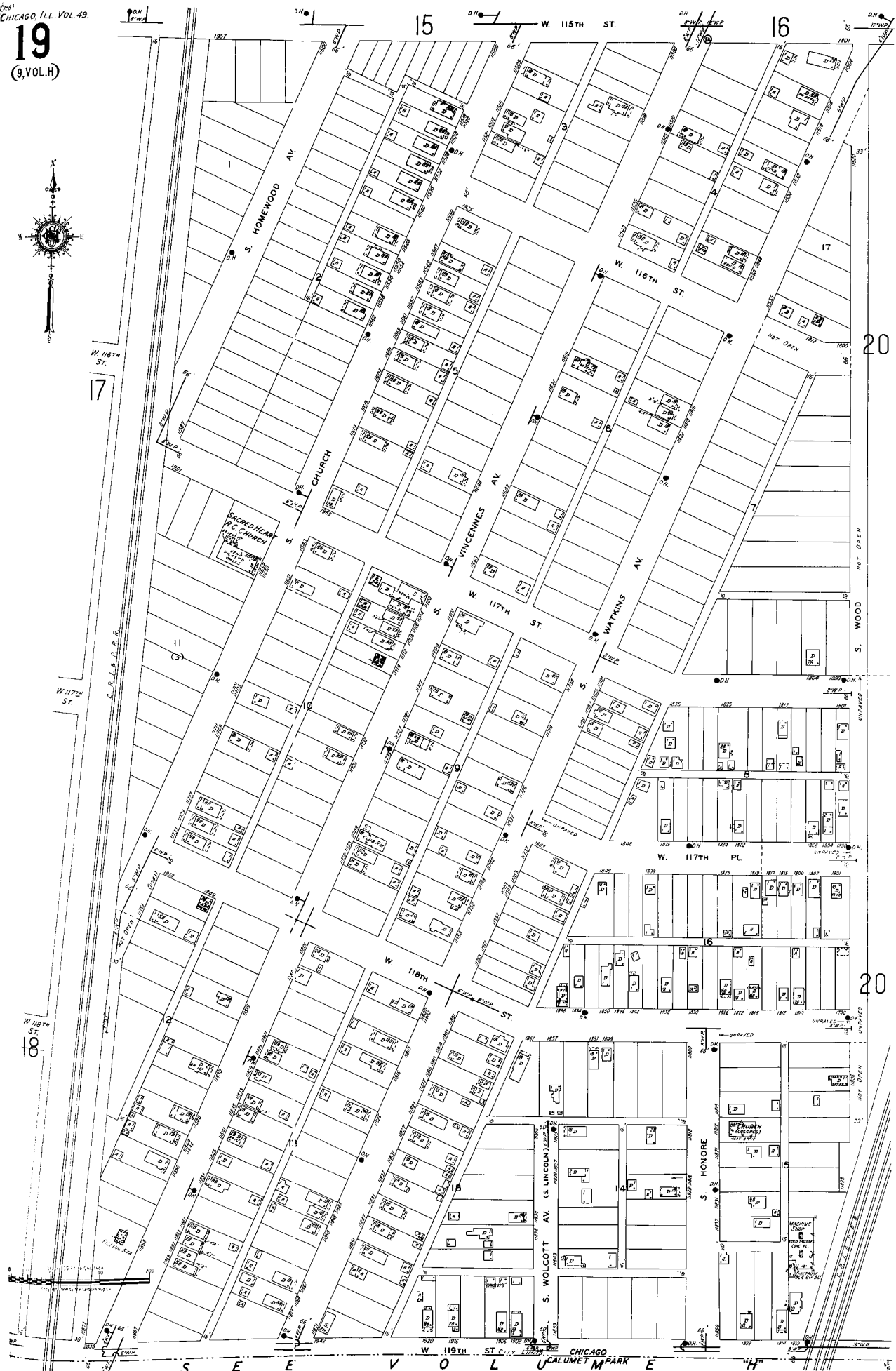






19



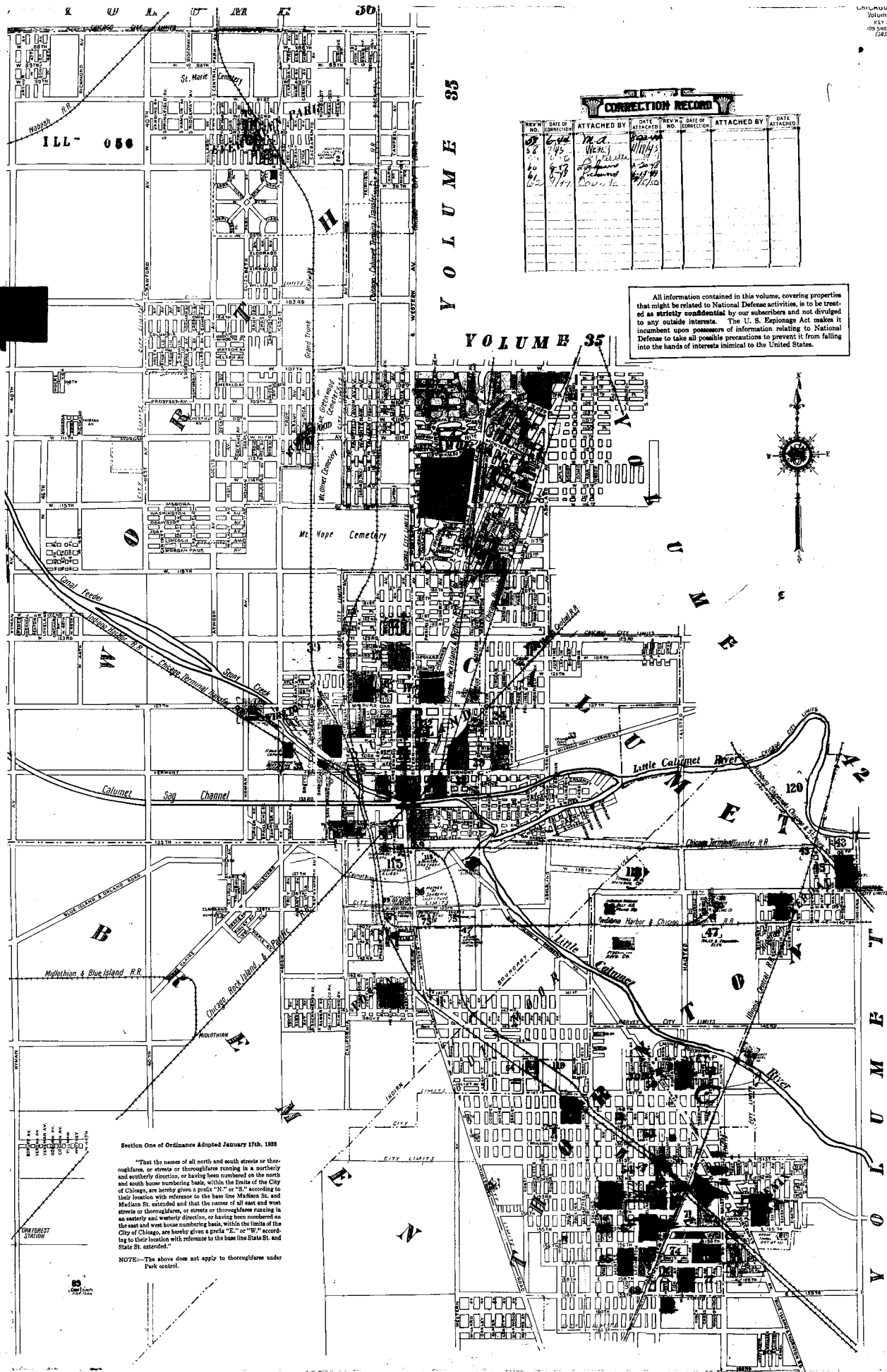


VOLUME 35

VOLUME 35

CORRECTION RECORD							
NO.	DATE OF CORRECTION	ATTACHED BY	DATE ATTACHED	NO.	DATE OF CORRECTION	ATTACHED BY	DATE ATTACHED
1	6/15/45	W. A. Weitz	1/1/45				
2	8/28/45	Richard	8/28/45				
3	11/1/45	Coville	11/1/45				

All information contained in this volume, covering properties that might be related to National Defense activities, is to be treated as strictly confidential by our subscribers and not divulged to any outside interests. The U. S. Espionage Act makes it incumbent upon possessors of information relating to National Defense to take all possible precautions to prevent it from falling into the hands of interests inimical to the United States.



Section One of Ordinance Adopted January 15th, 1837

"That the names of all north and south streets or thoroughfares, or streets or thoroughfares running in a northerly and southerly direction, or having been numbered on the north and south house numbering basis, within the limits of the City of Chicago, are hereby given a prefix 'N.' or 'S.' according to their location with reference to the base line Madison St. and Madison St. extended and that the names of all east and west streets or thoroughfares, or streets or thoroughfares running in an easterly and westerly direction, or having been numbered on the east and west house numbering basis, within the limits of the City of Chicago, are hereby given a prefix 'E.' or 'W.' according to their location with reference to the base line State St. and State St. extended."

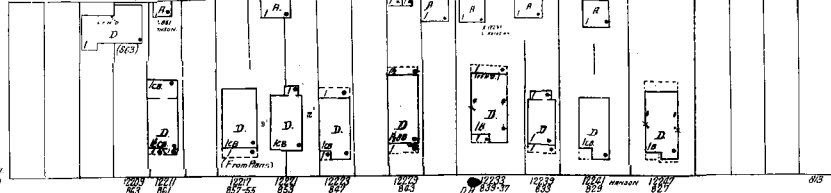
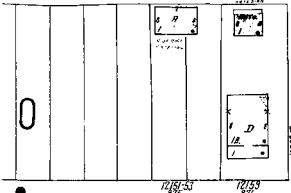
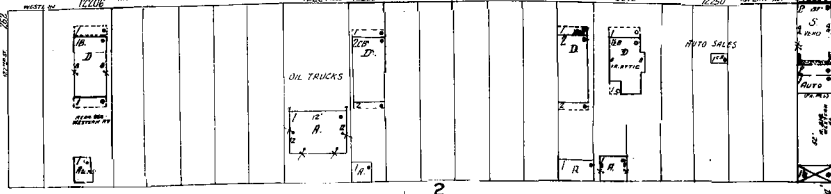
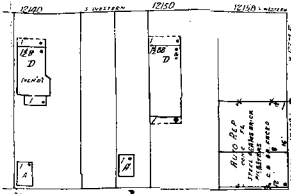
NOTE:—The above does not apply to thoroughfares under Park control.

Chicago, Ill. Vol. II

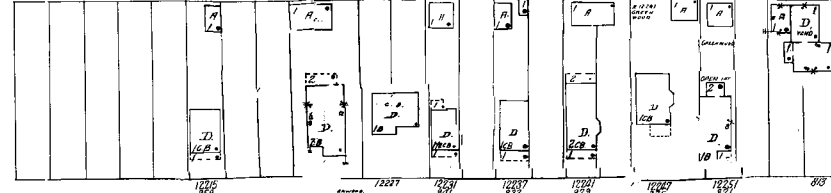
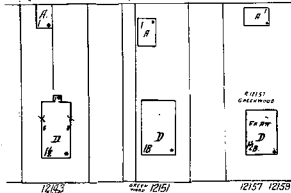
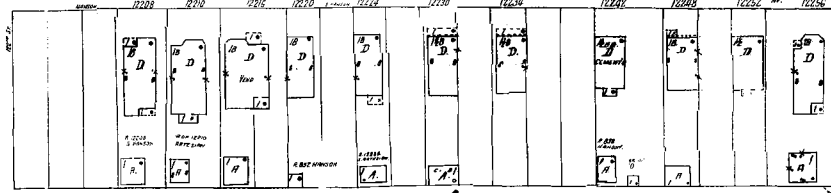
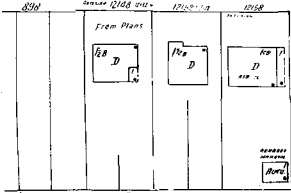
S. WESTERN 0 AV.

ILL. 1-056

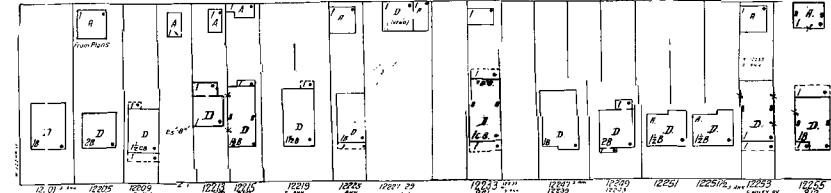
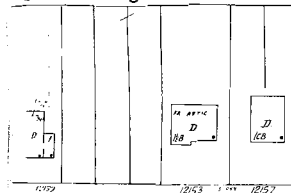
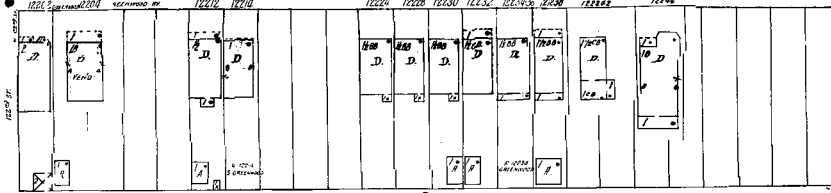
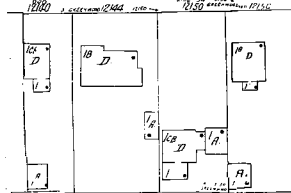
12



S. ARTESIAN AV. (S. HANSON AV)

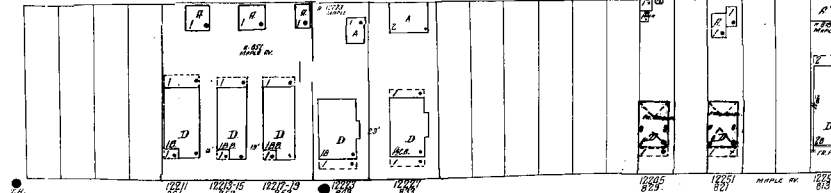
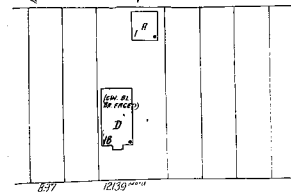
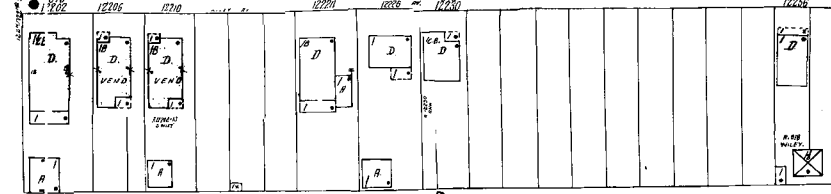
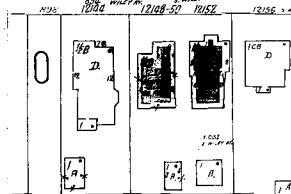


S. GREENWOOD AV.



S. ANN (S. WILEY AV)

Scale of Feet.



S. MAPLE 0 AV.

THE SECTIONS NORTH OF W. 119TH ST. ON THIS SHEET LAST REVISED SEPT. 1949. HEREAFTER THIS TERRITORY WILL BE SHOWN IN CHICAGO VOL. 49 AND NO LONGER WILL BE CORRECTED IN THIS VOLUME.

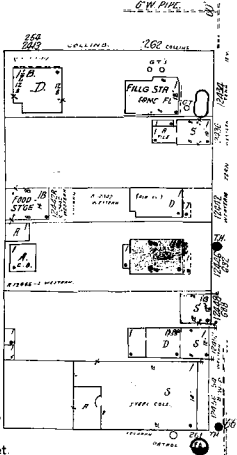
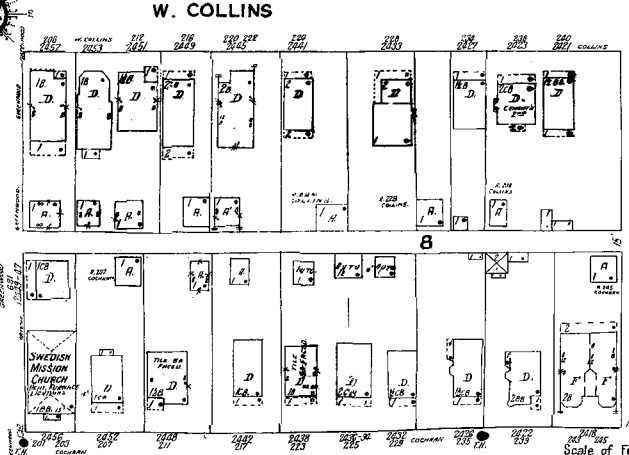
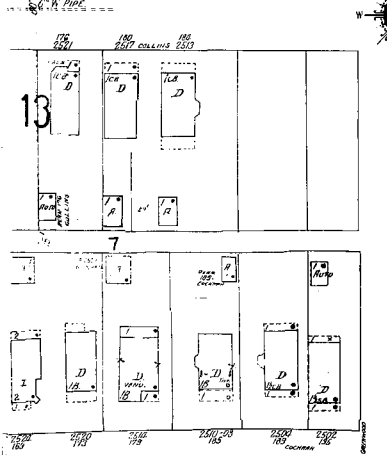
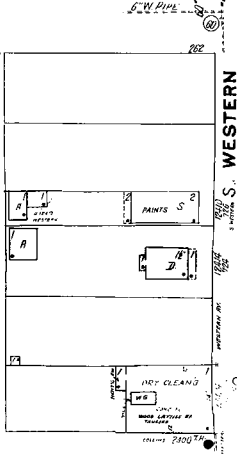
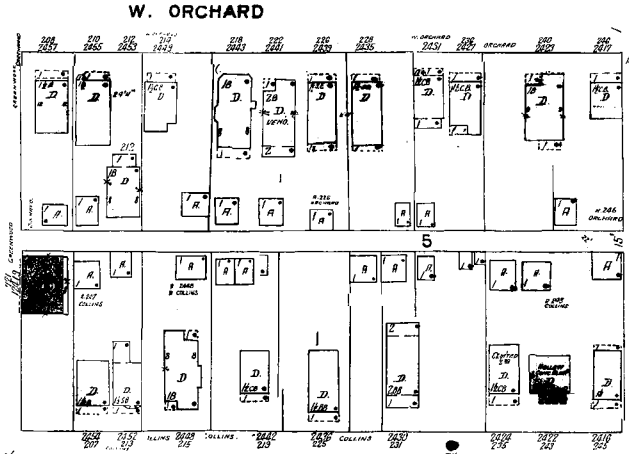
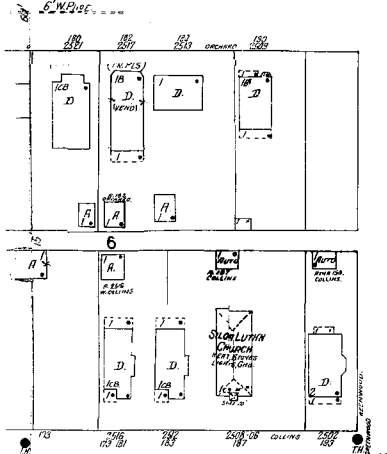
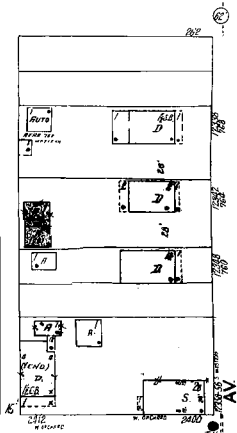
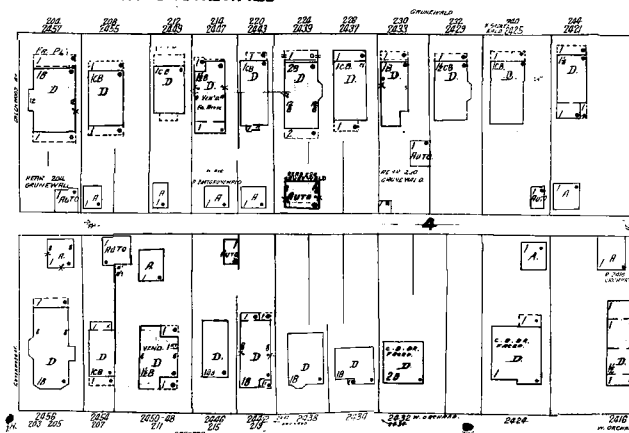
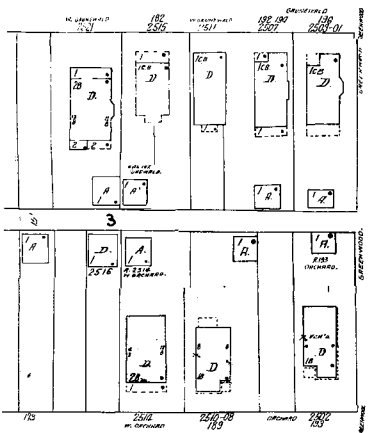
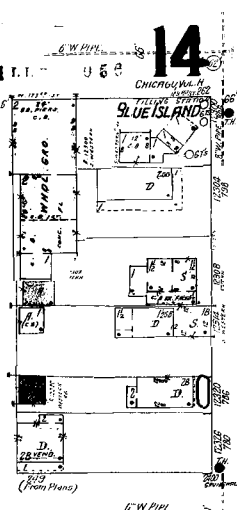
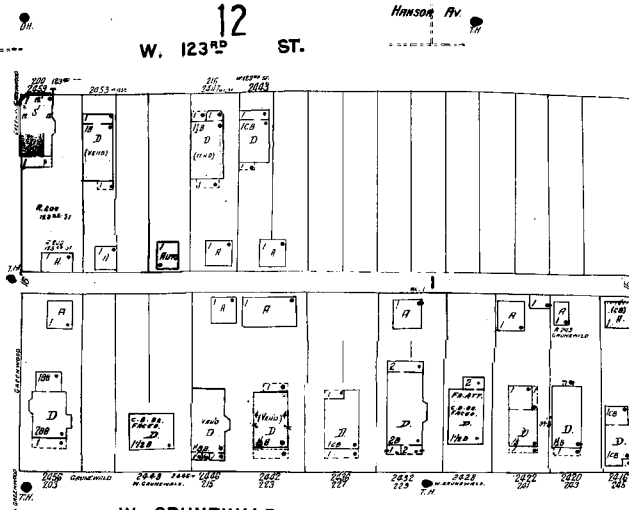
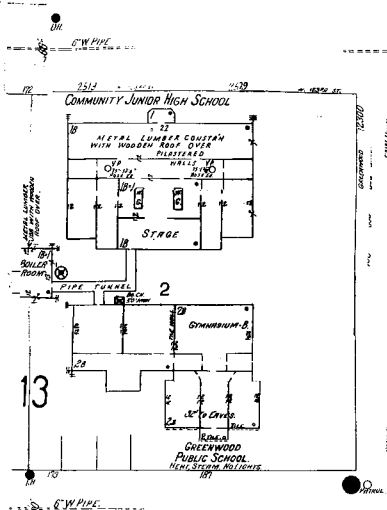


ILLINOIS BRICK CO. YARD No. 17
 1 1/2 STORY BRICK BUILDING; 2 STORY CLADDING;
 3 STAIRS; HIGHLY FINISHED; 1 1/2 IN. SPACE ON
 FLOORING; ALSO 2 NIGHT MEN AT KILNS & 1 NIGHT
 FIREMAN.
 FURN. STOVE; LIGHTS GAS; COMMERCIAL CLADDING;
 RANGE; STOVE & SINK; CUPB. & COMMERCIAL CUPBOARD;
 FURN. CAB. FOR BOTTLES & FUEL OIL FOR HEAT;
 MOTOR FOR BULLDOZER FROM CITY; PORTLAND CEMENT
 MACHINES FOR DRILLING; DRILL OILS FOR HEAT; LOCATION IN
 CITY; ALSO A CONTAINER WATER; TANKS FOR WATER
 PROTECTION;
 6000 GALLON WATER TANK; 6000 GALLON TANK OF DRILL OILS;
 6 MILLER; FIVE EXHAUST DUCTS;
 11 SINGLE 2" RIBS & 300" TROUGH.

12
W. 123RD ST.

HANSON AV

14



S. GREENWOOD AV.

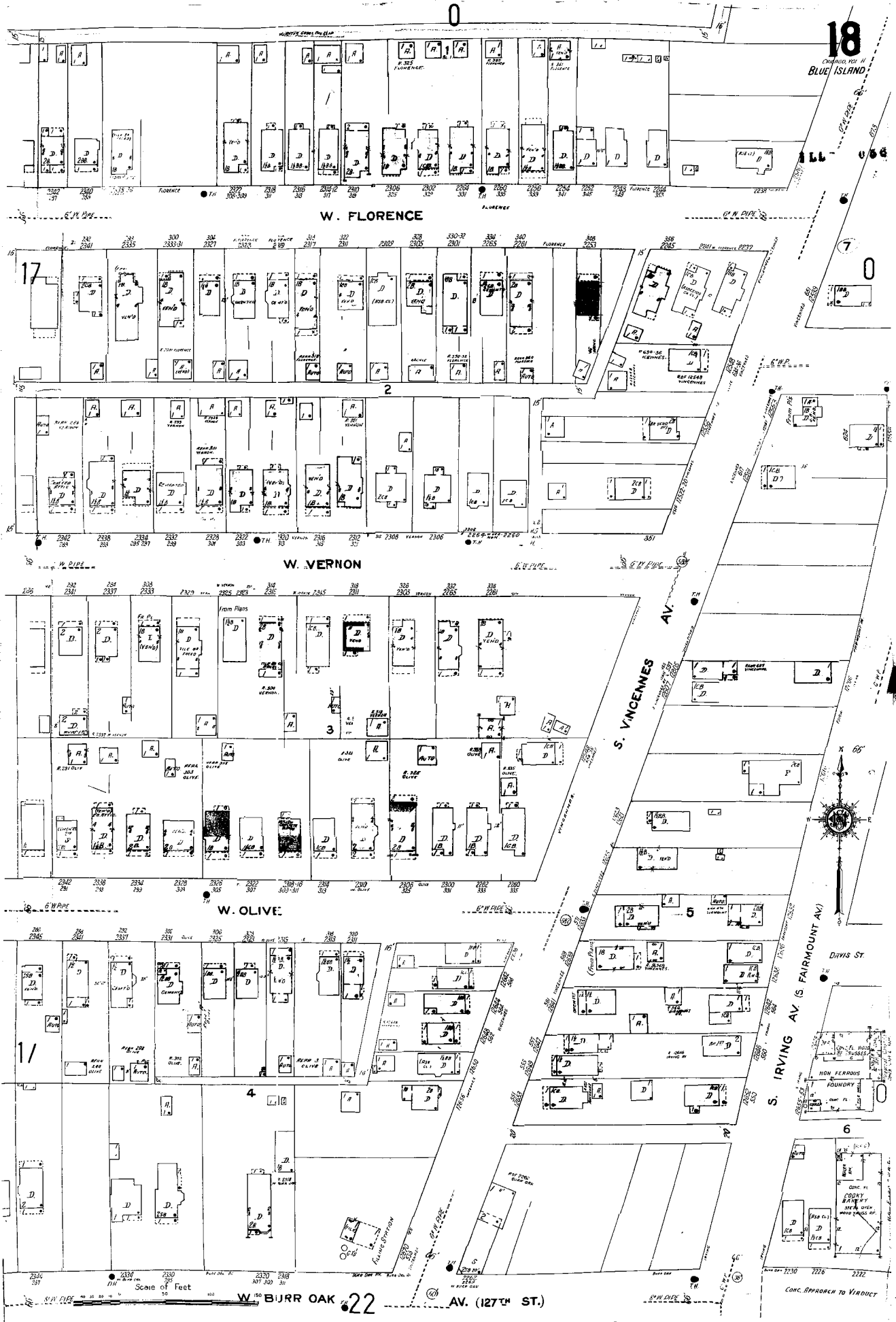
S. WESTERN

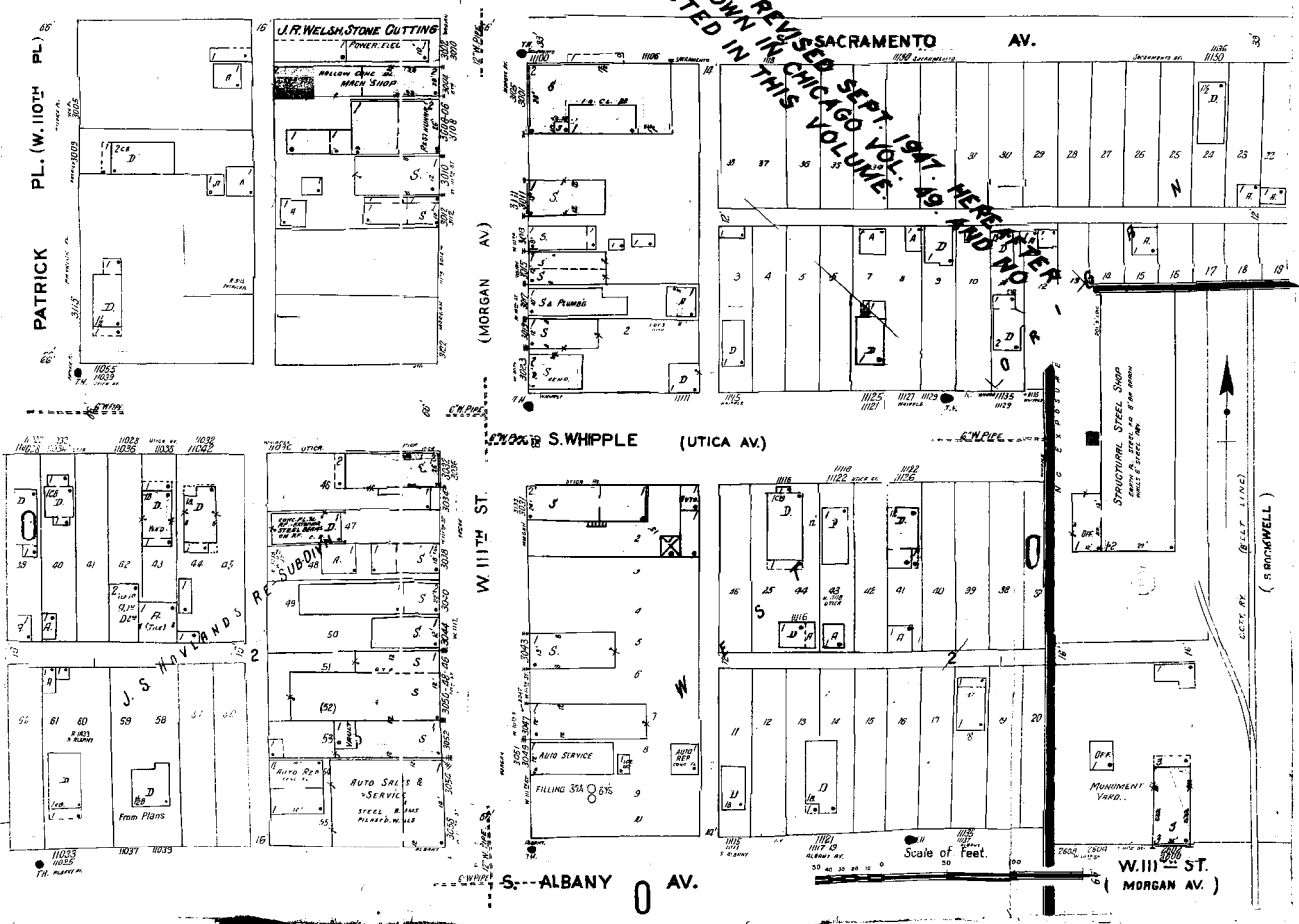
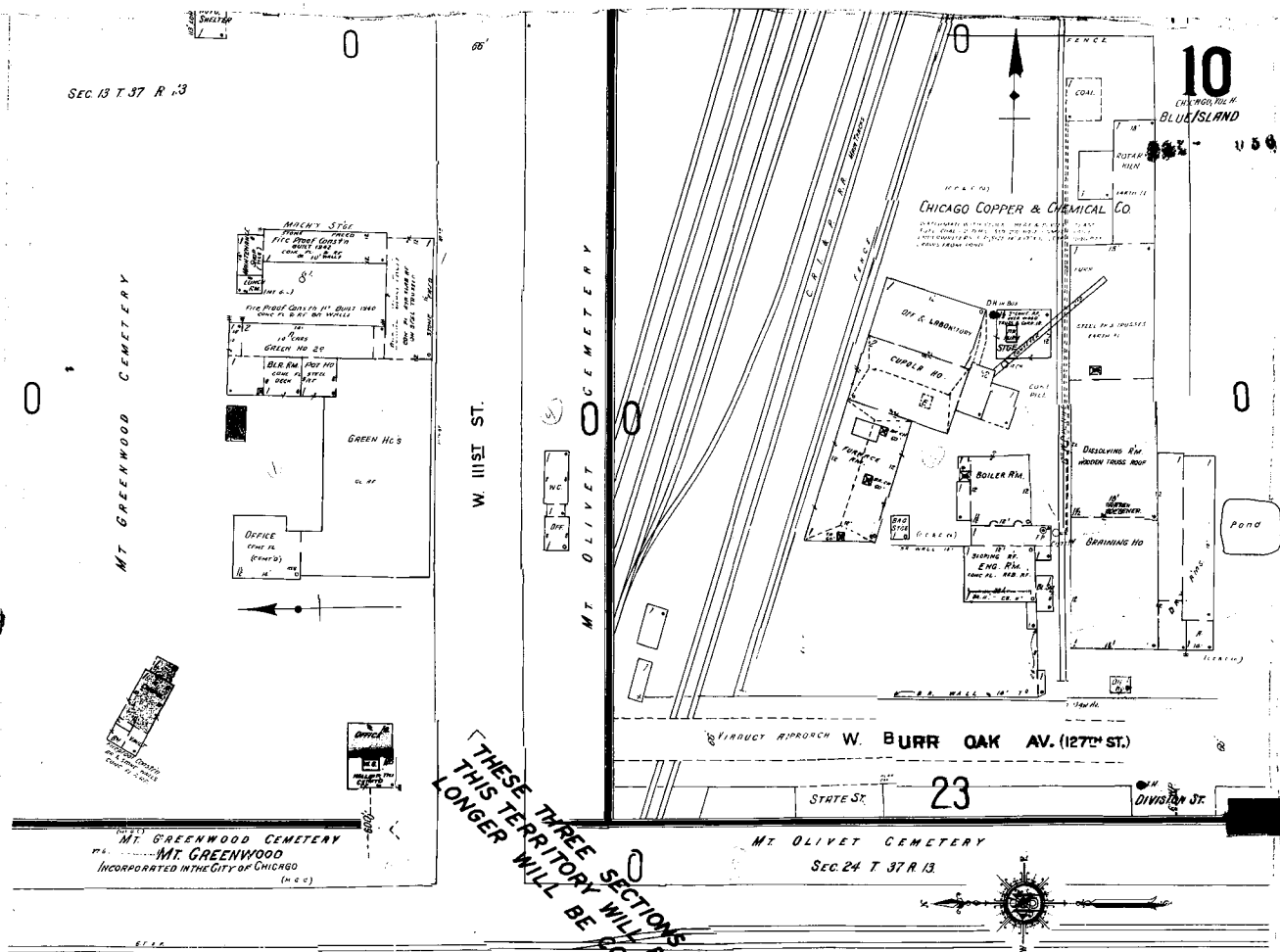


Scale of Feet

16

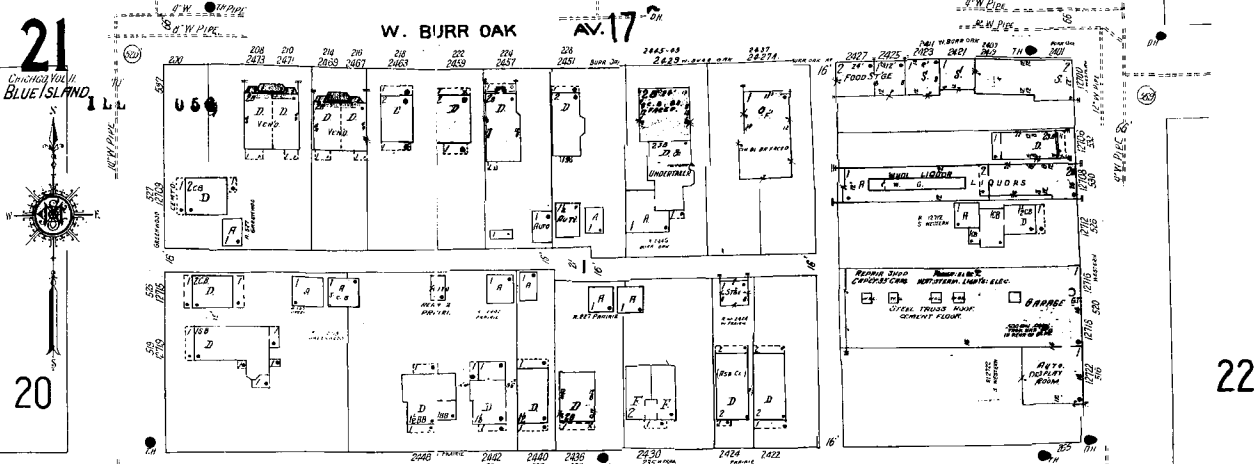
17



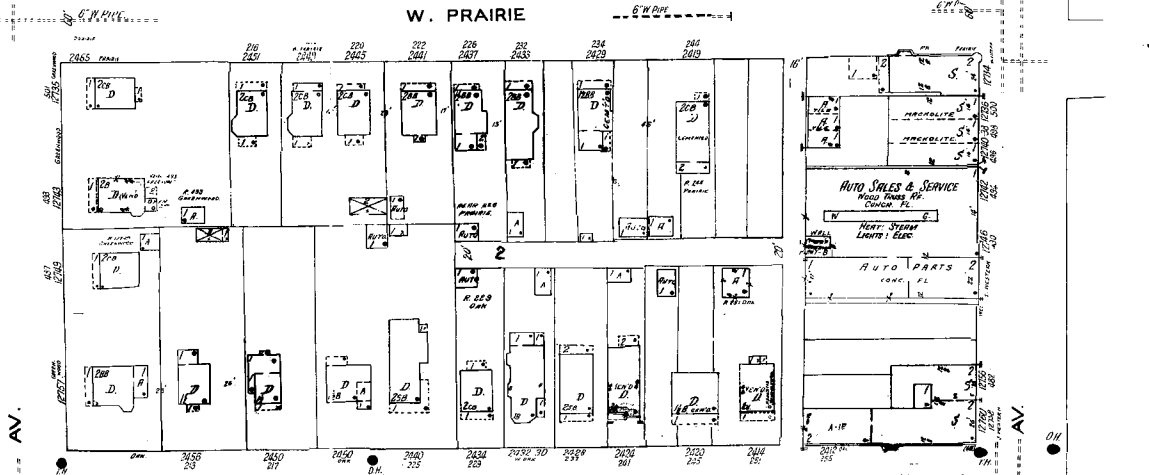


21
CITY OF ILLINOIS
BLUES ISLAND

20

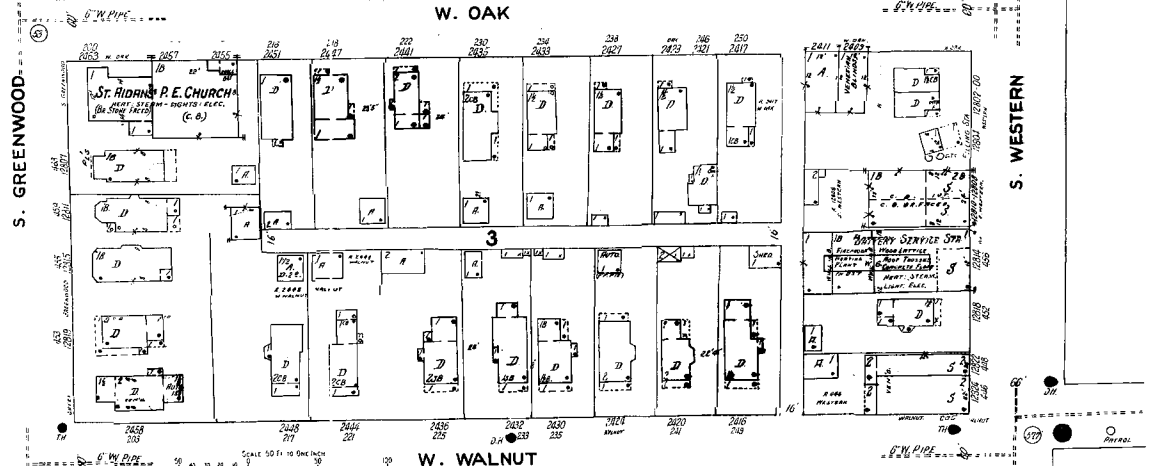


22

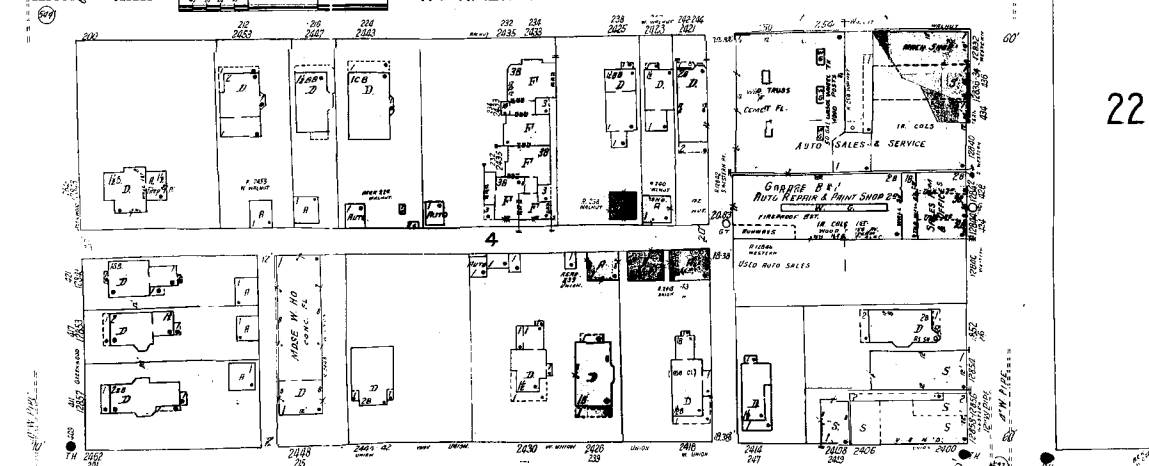


S. GREENWOOD AV.

S. WESTERN AV.

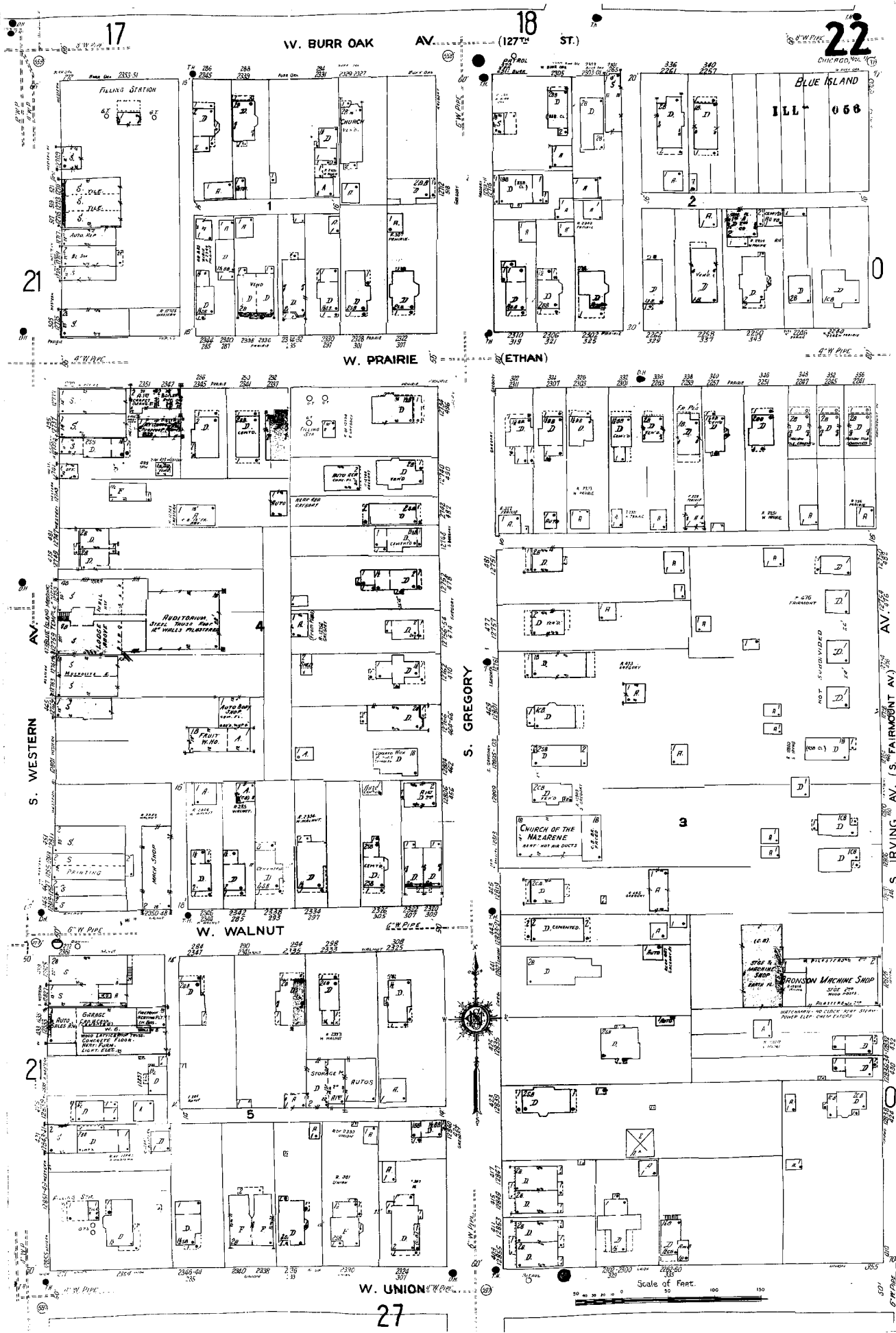


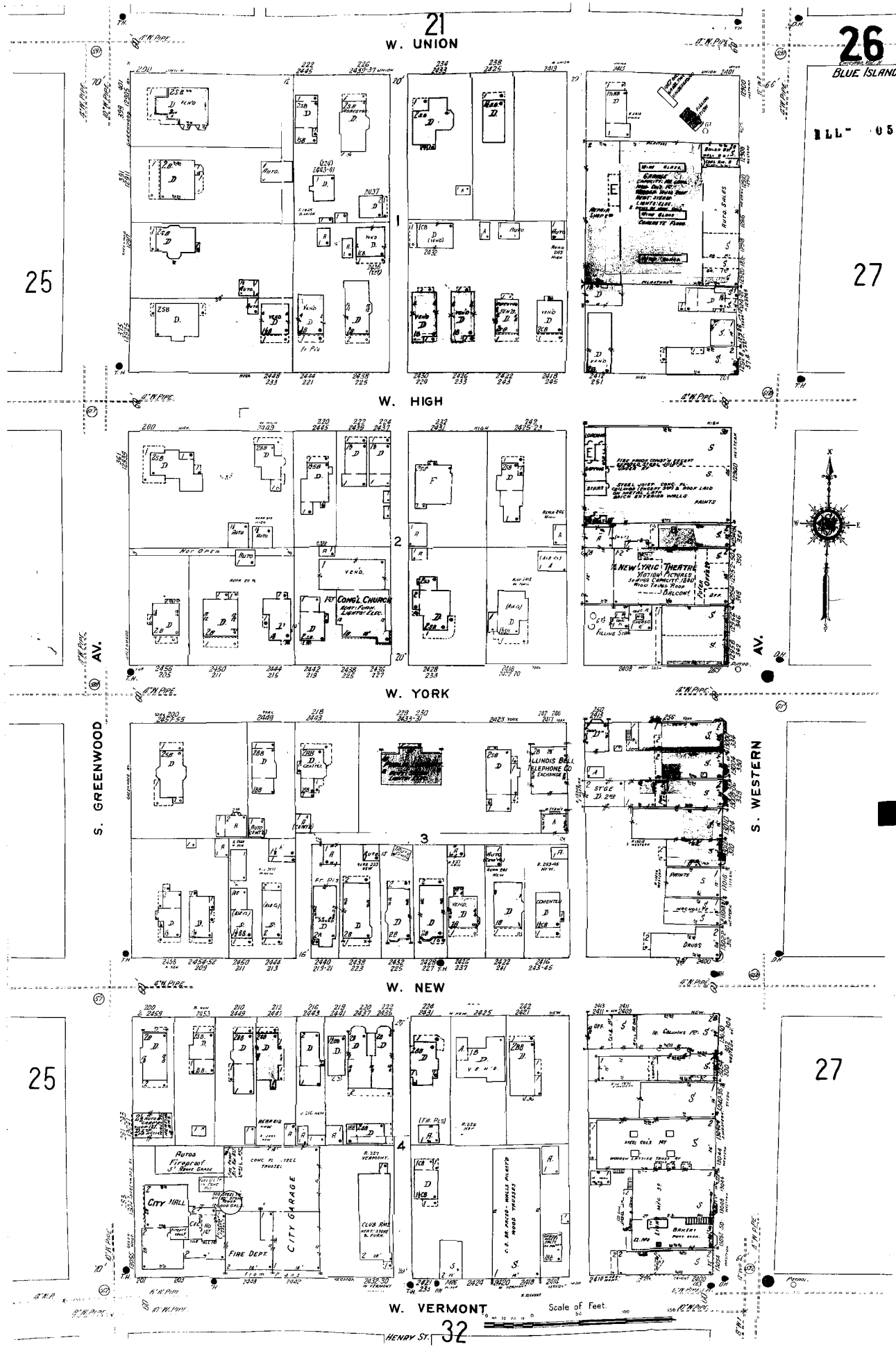
20



22

W. UNION 26





21
W. UNION

26
BLUE ISLAND

ILL-056

25

27

W. HIGH

AV.

AV.

W. YORK

S. GREENWOOD

S. WESTERN

W. NEW

25

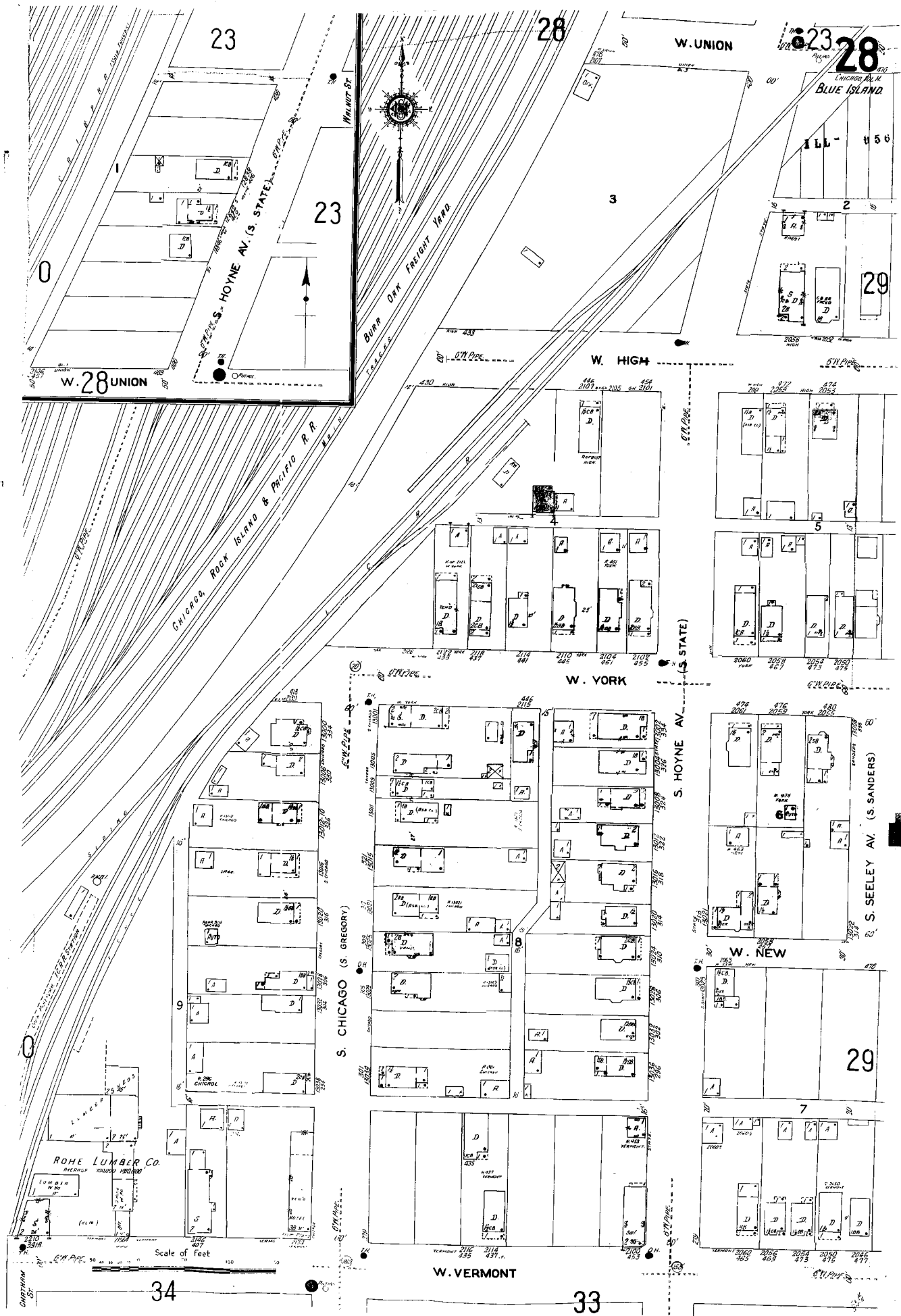
27

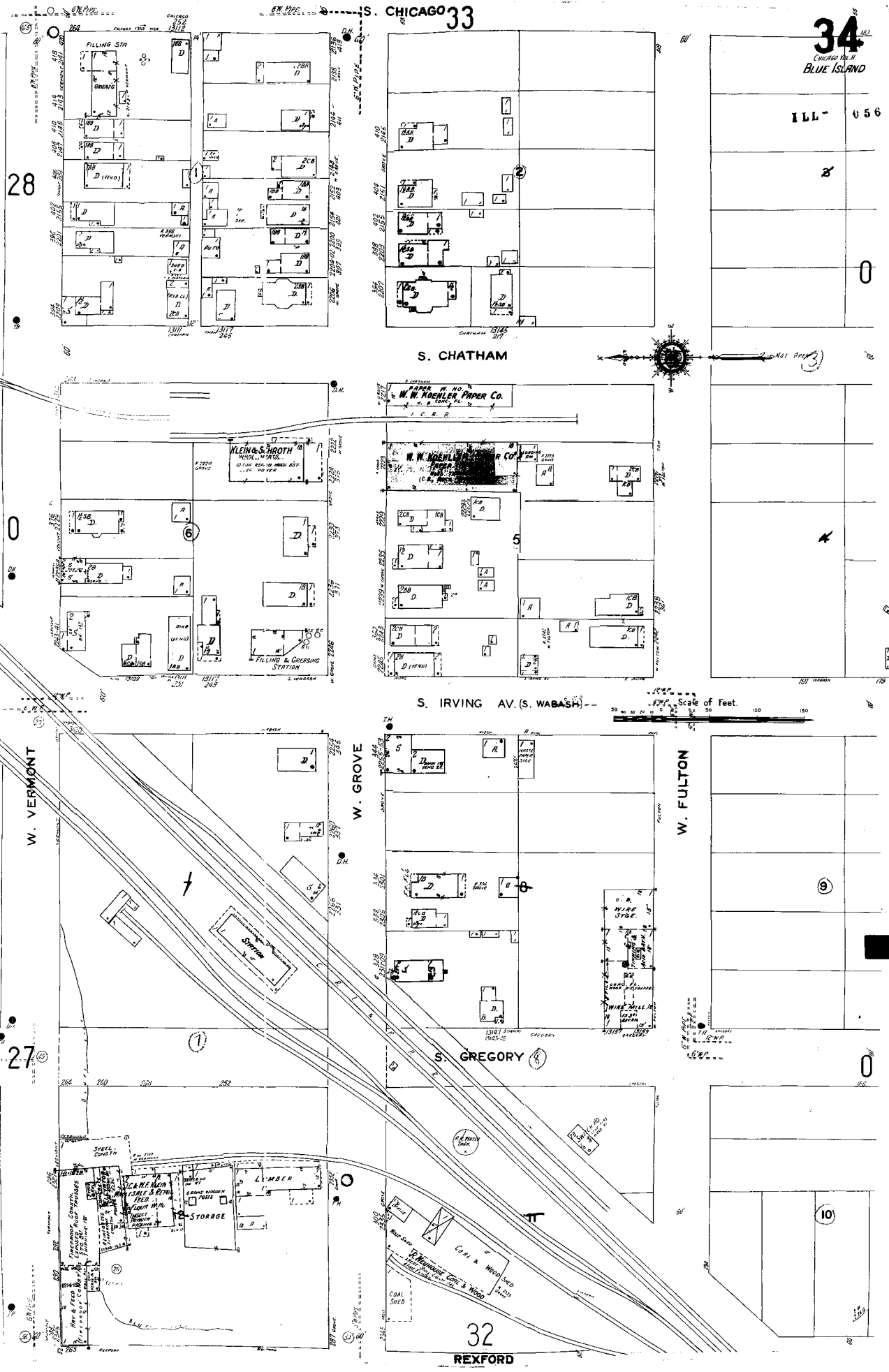
W. VERMONT

Scale of Feet

HENRY ST. 32


1949



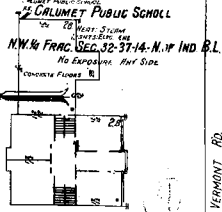


33

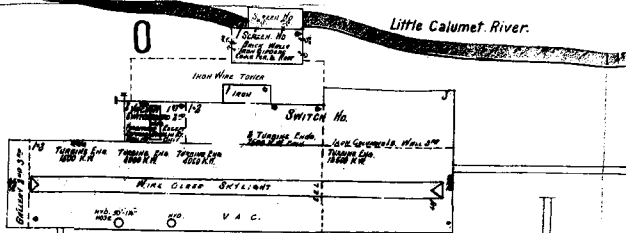
CHICAGO VOL. 8
BLUE ISLAND



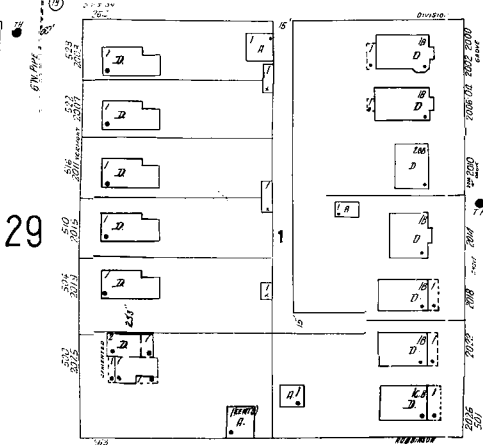
29



LAFLIN
S. DIVISION



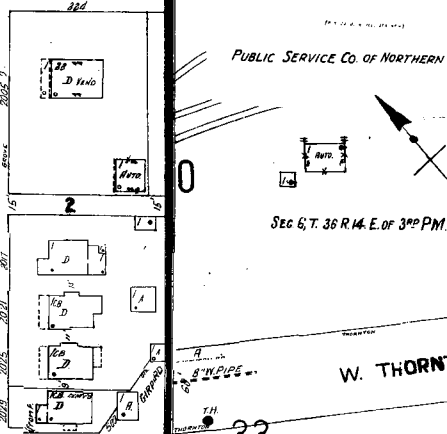
Little Calumet River.



S. SEELY AV.
(S. ROBBINSON)

W. VERMONT

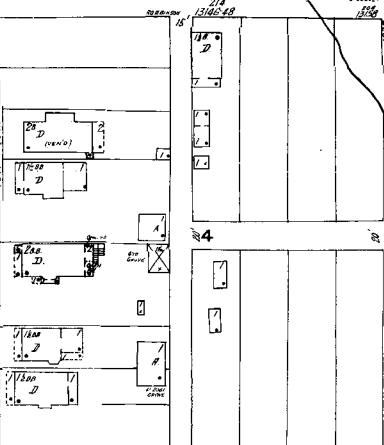
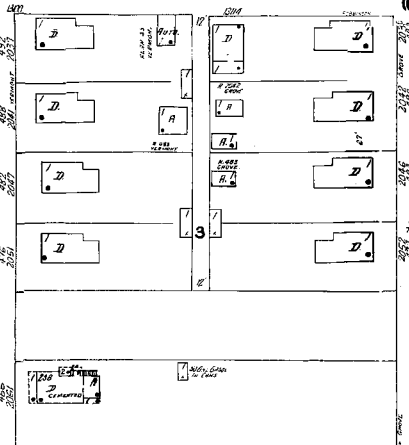
W. GROVE



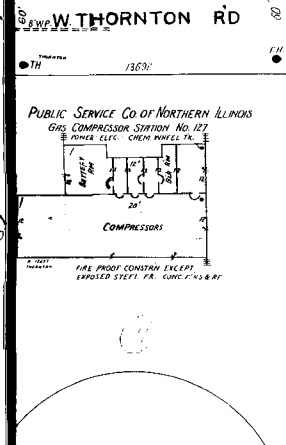
PUBLIC SERVICE CO. OF NORTHERN ILLINOIS STATION NO. 4

SEC. 6, T. 38 R. 14 E. OF 3RD P.M.

W. THORNTON RD



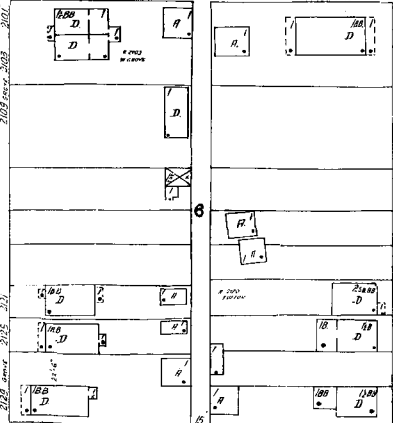
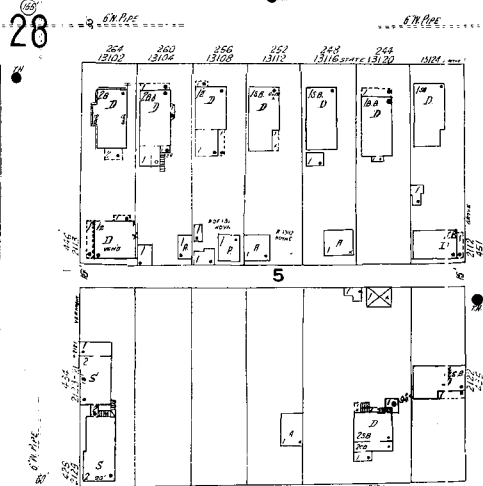
S. HOYNE AV. (S. STATE)



PUBLIC SERVICE CO. OF NORTHERN ILLINOIS
GAS COMPRESSOR STATION NO. 127
8 POWER GASES - CHEM. POWER, E. E.

COMPRESSORS

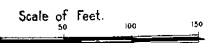
RISK FORMERLY SHOWN
IN THIS SPACE NOW SHOWN
ON SHEET 75.

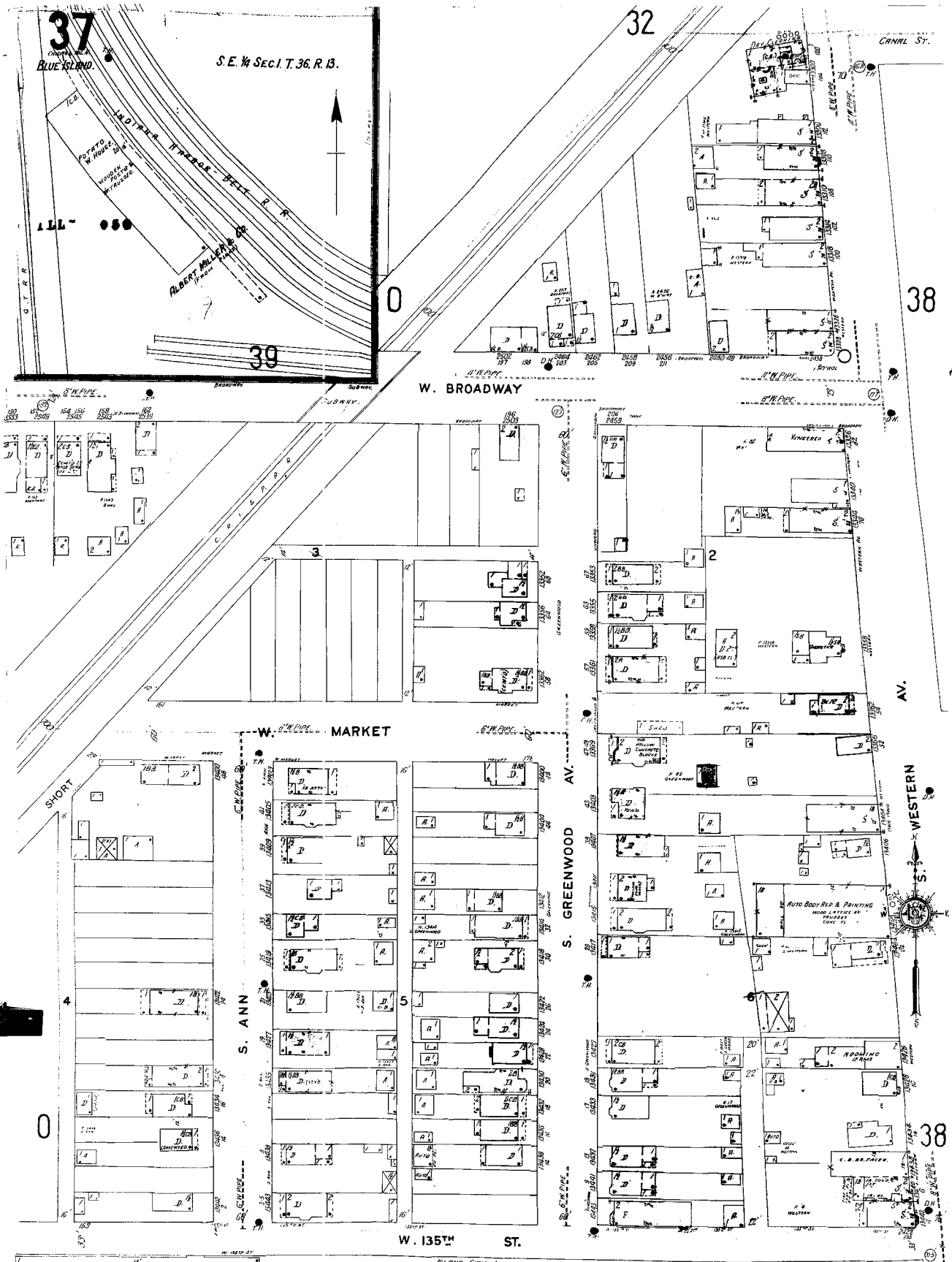


S. CHICAGO

34

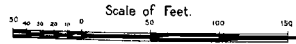
W. FULTON

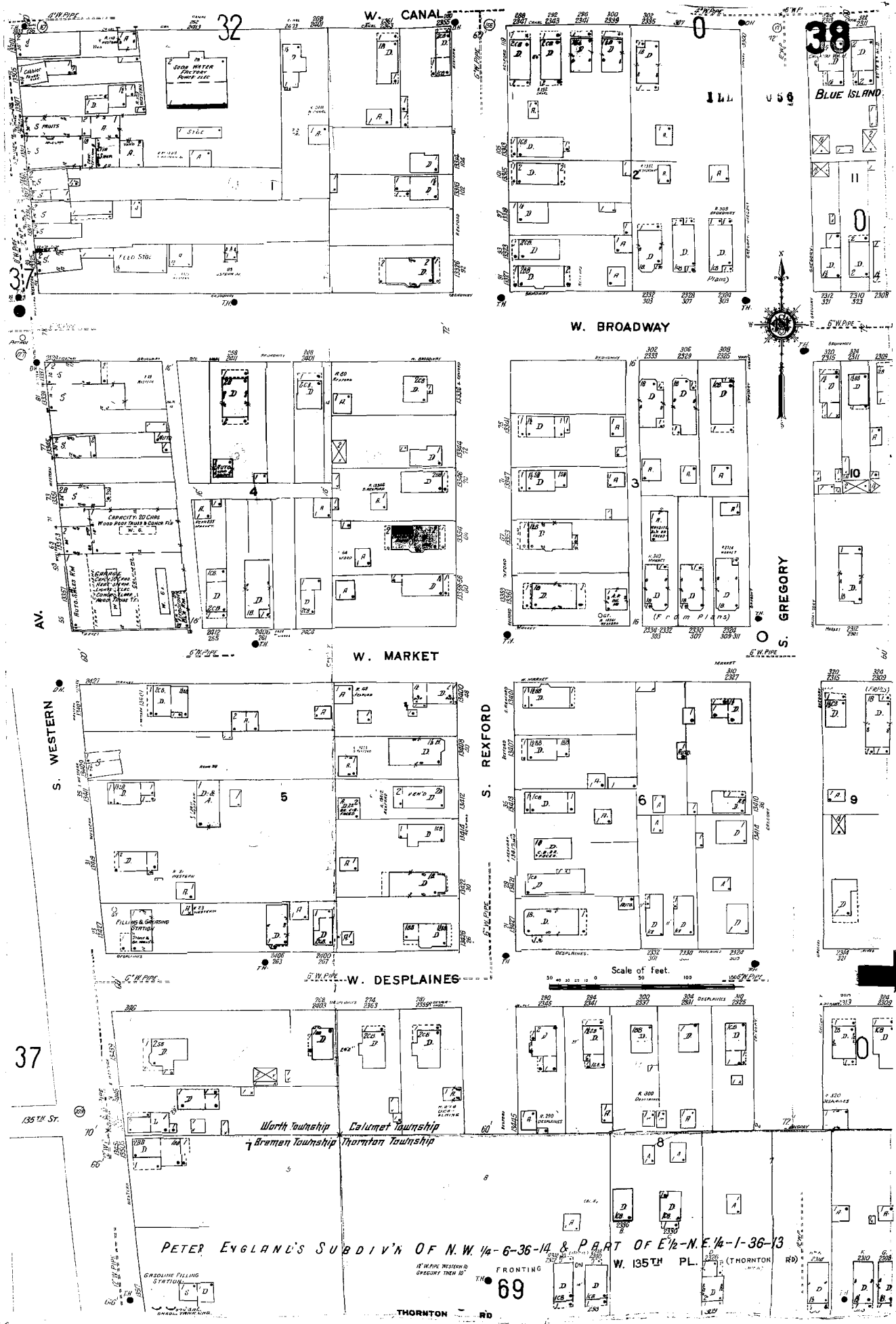





ROCKWELL ENGINEERING CO.
 NO. 1000 - HEAT - STEEL - BOND - ELEC.
 STEEL FABRICATING & W. HO.
 STEEL FR. CORR. IR. SIDES.

R D R M R E I C H S S U B D I V N





PETER ENGLAND'S SUBDIV'N OF N.W. 1/4-6-36-14 & PART OF E. 1/2-N.E. 1/4-1-36-13



VOLUME "D"

VOLUME "D" VOLUME "G"

VOLUME "G"

VOLUME "G"

VOLUME "G"

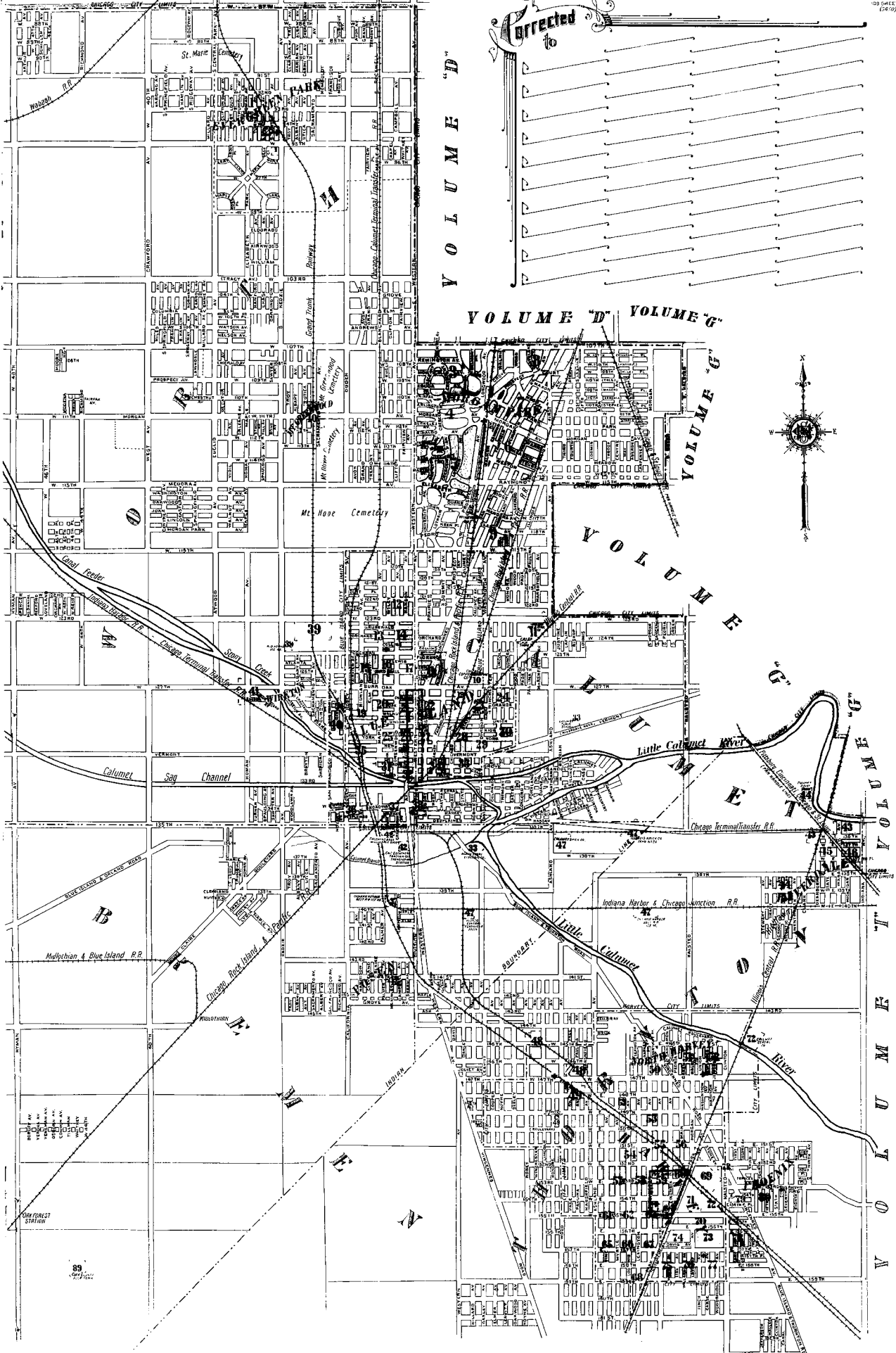
VOLUME "G"

VOLUME "G"

VOLUME "G"

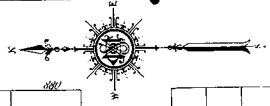
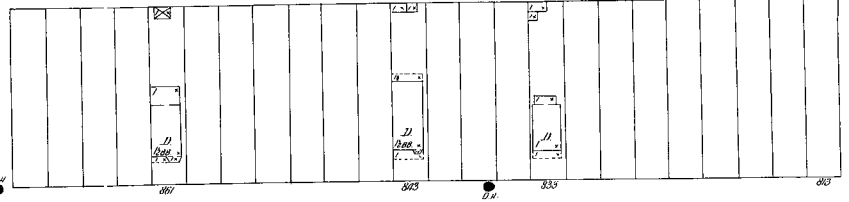
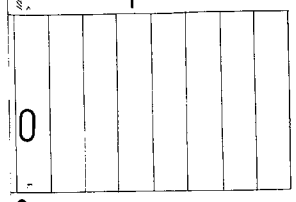
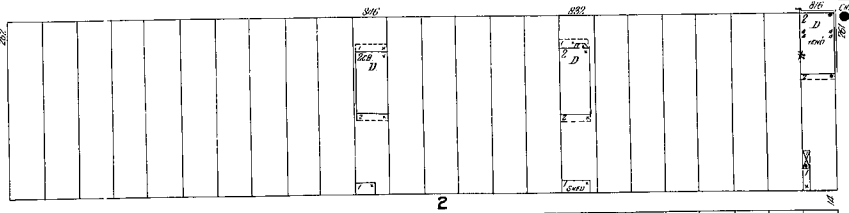
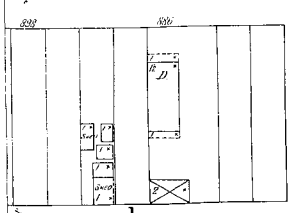
VOLUME "G"

VOLUME "G"

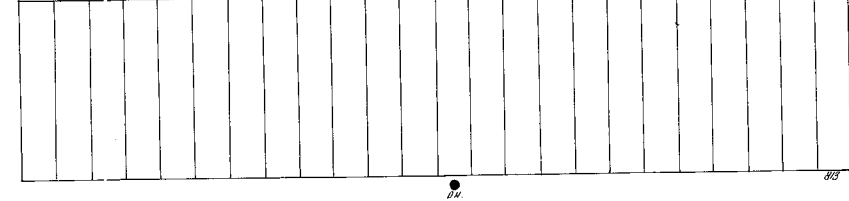
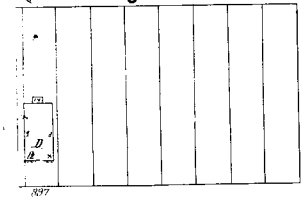
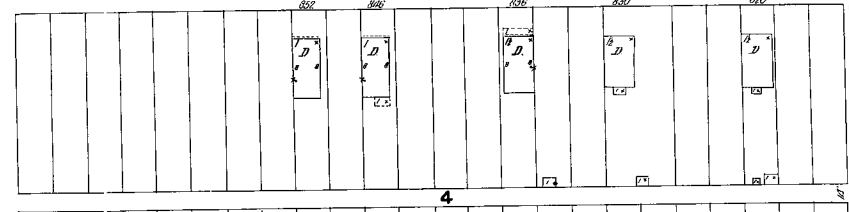
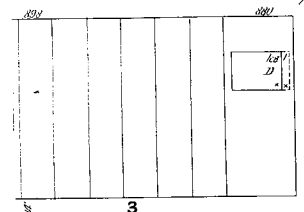


WESTERN 0 AV.

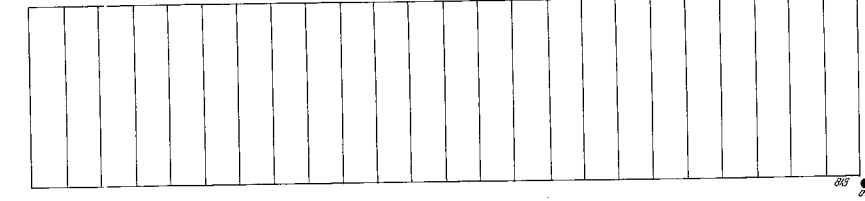
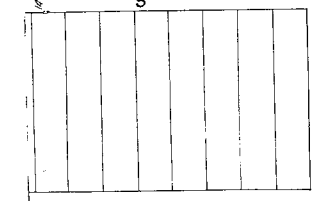
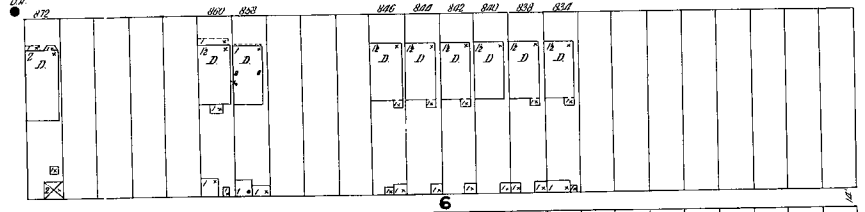
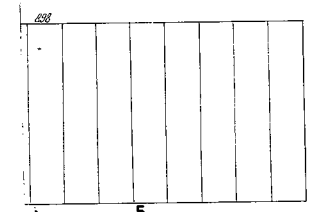
BLUE ISLAND. 12



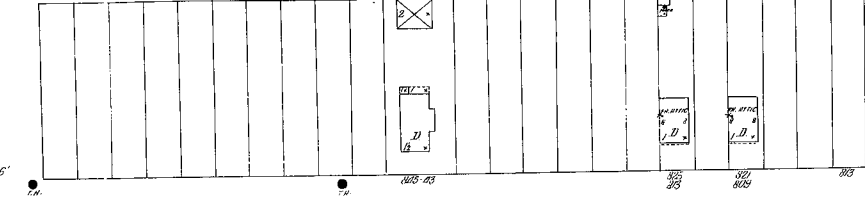
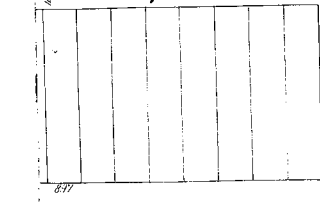
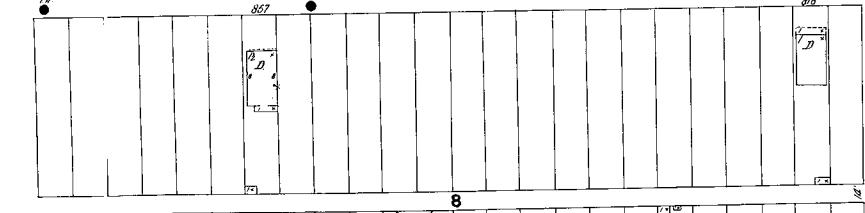
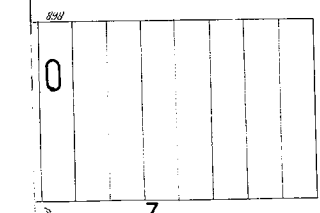
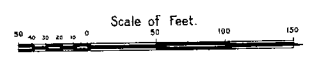
HANSON AV.



GREENWOOD AV.



WILEY AV.



MAPLE 0 AV.

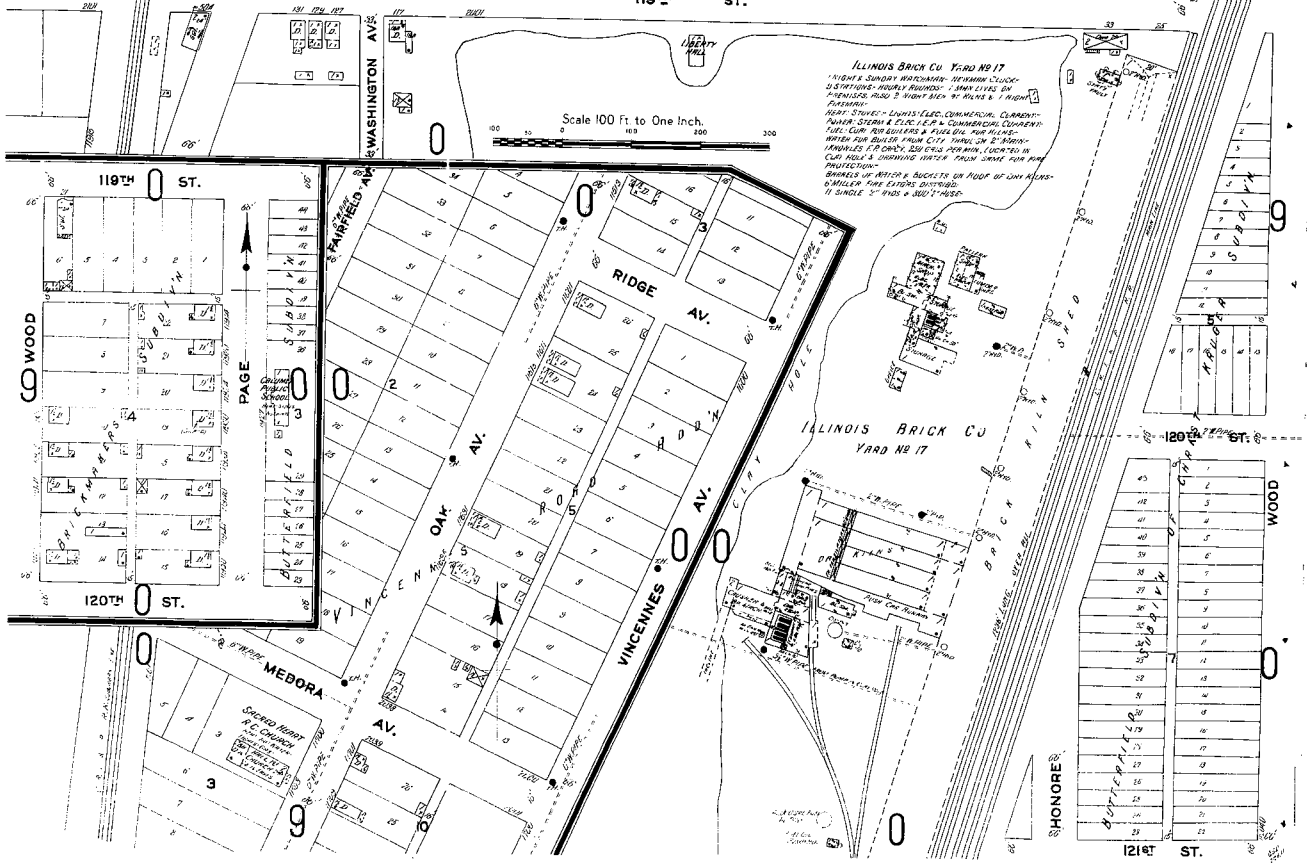
ST. 122ND

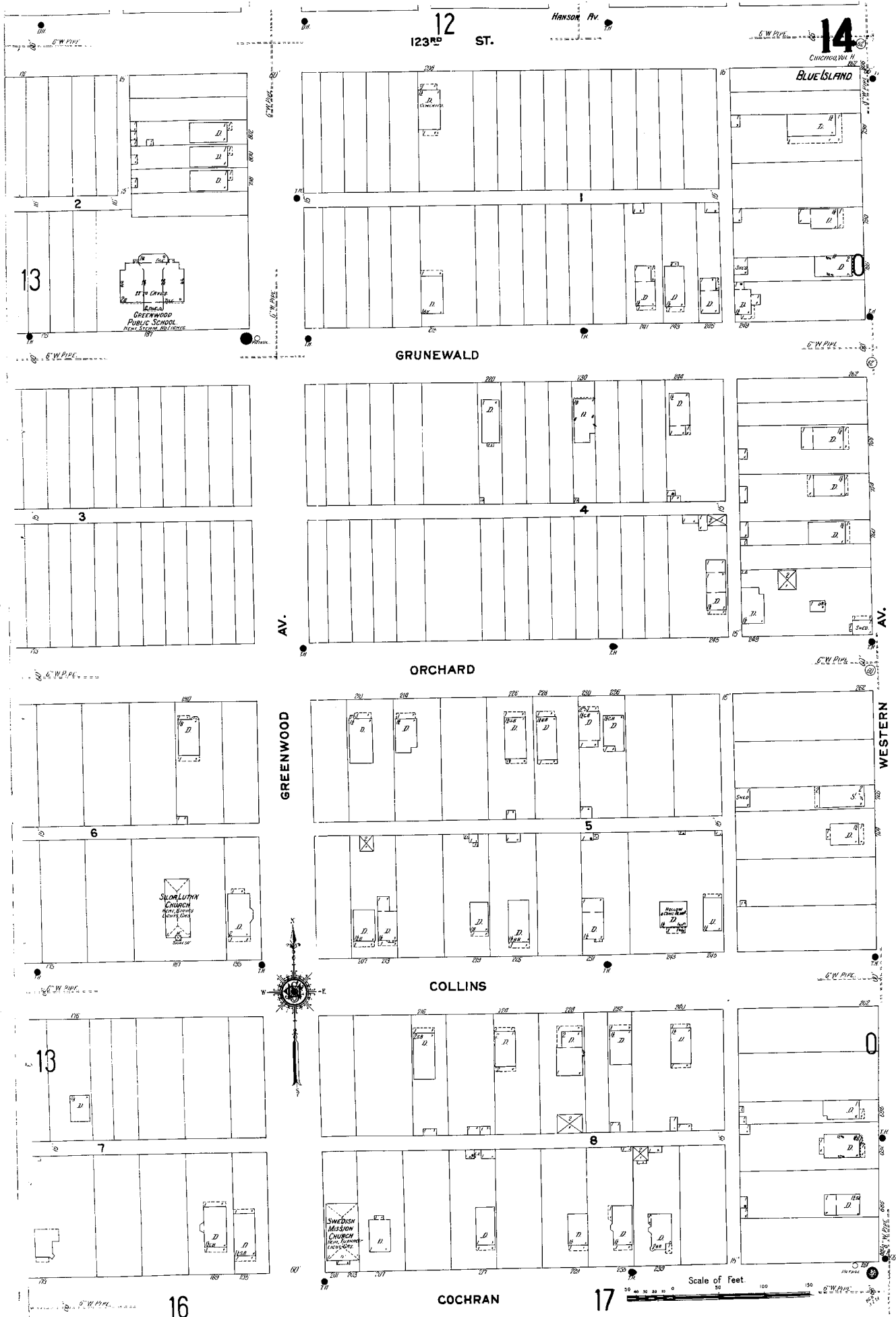
14

ST.

123RD

13





12
123RD ST.

14
BLUE ISLAND

GRUNEWALD

ORCHARD

COLLINS

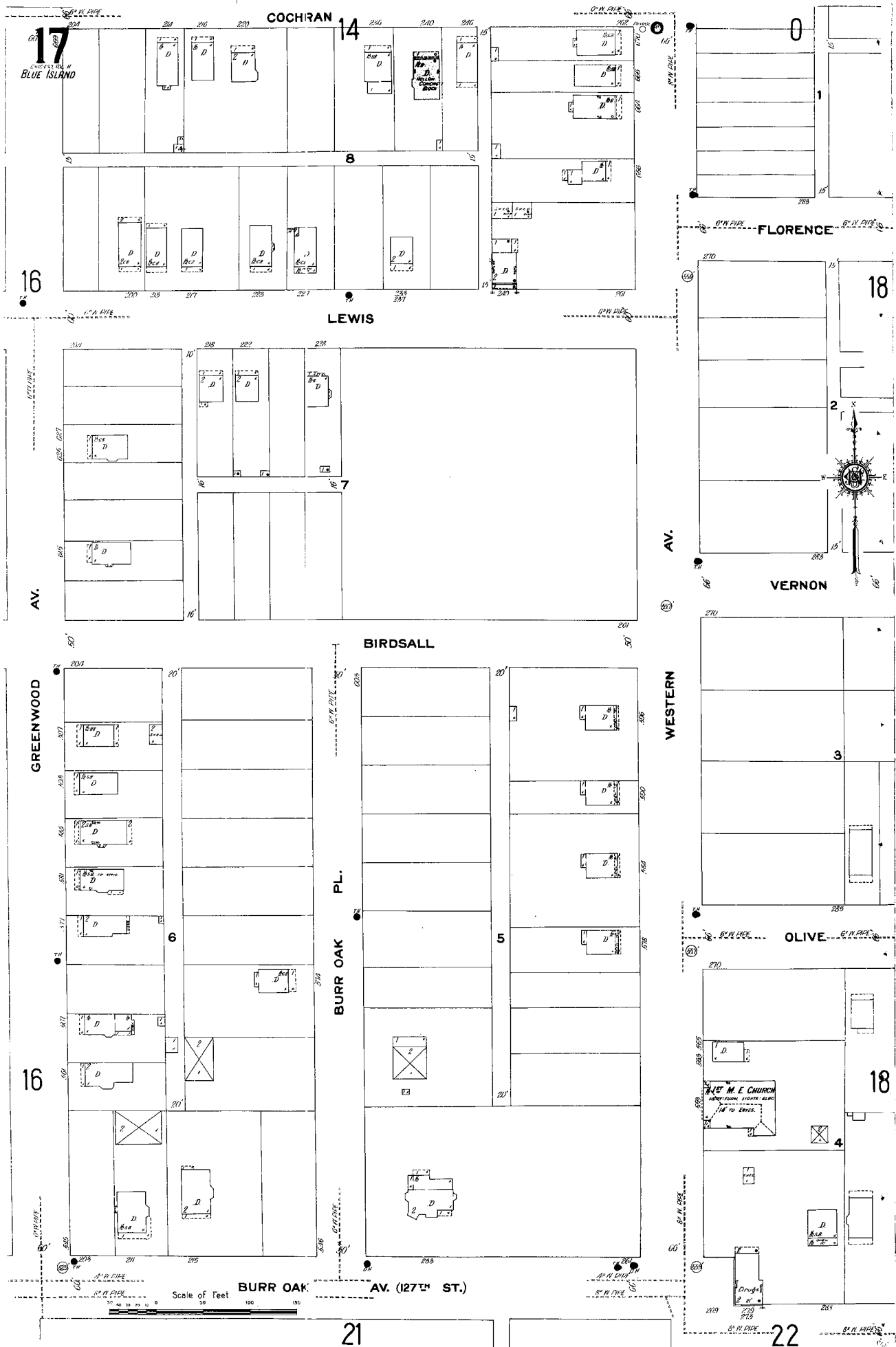
COCHRAN

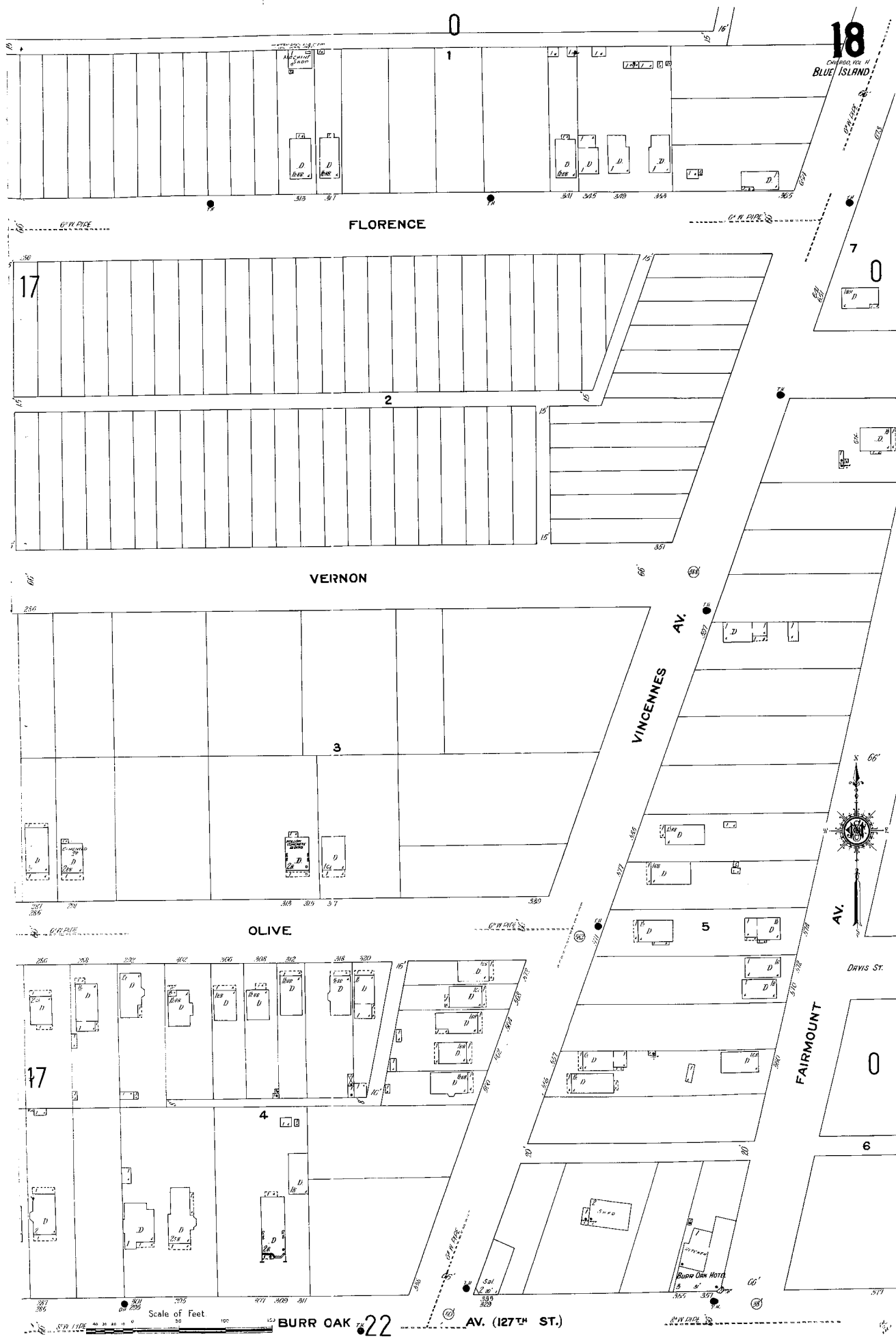
17

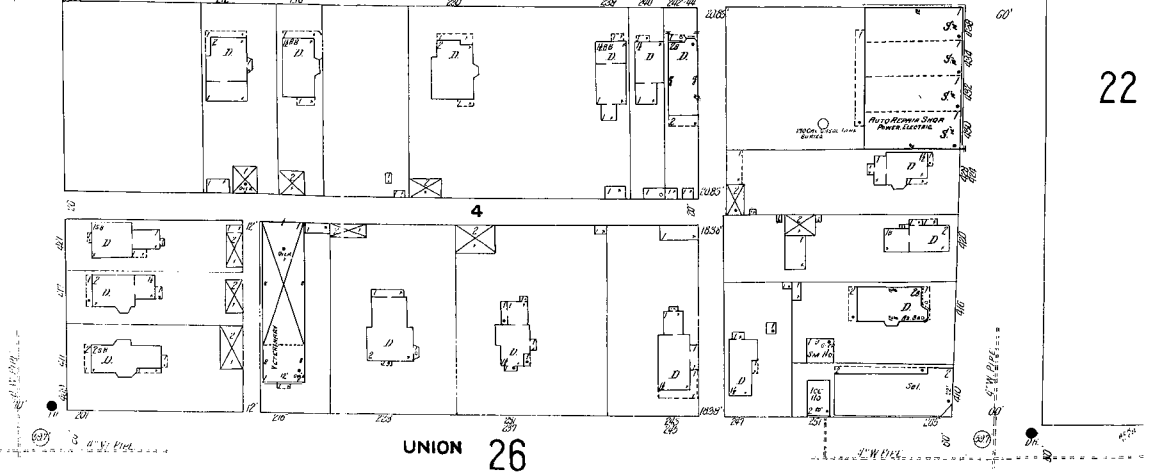
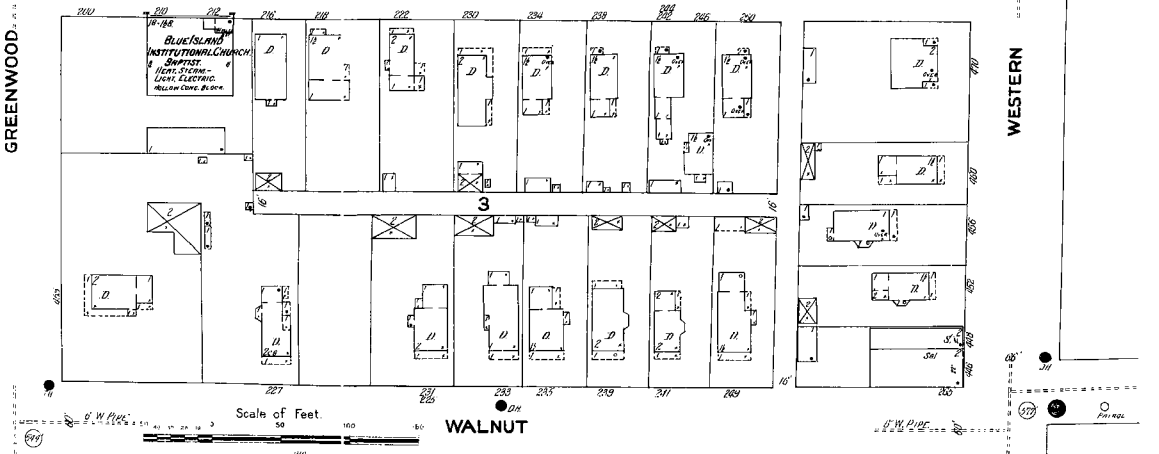
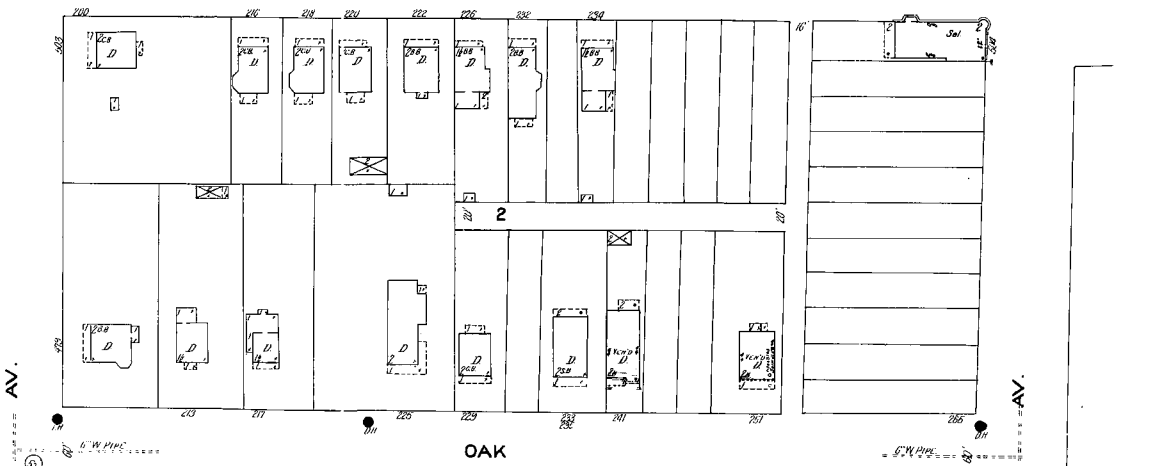
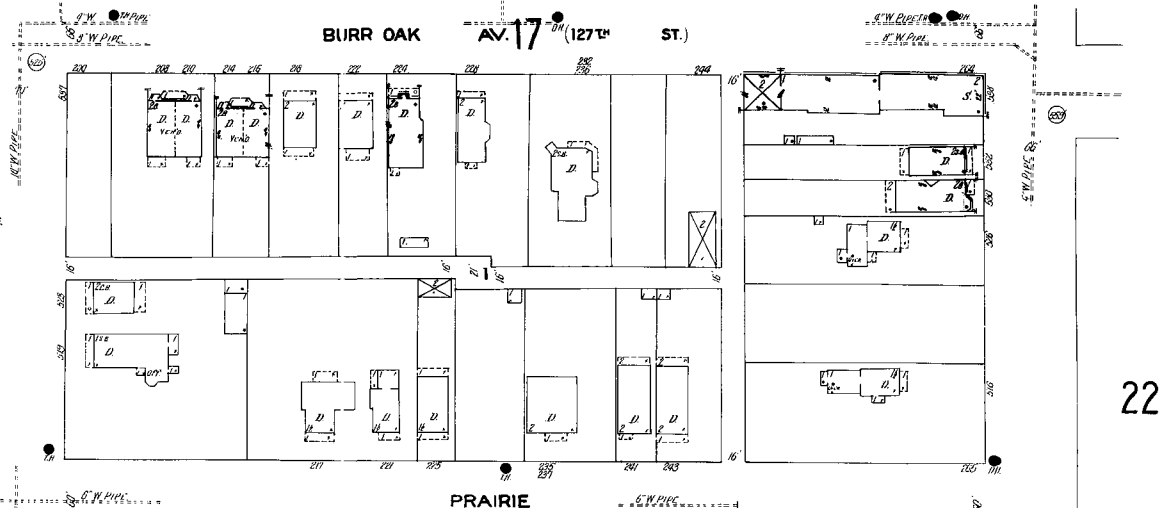
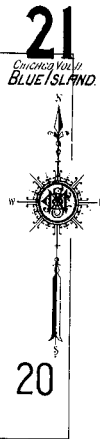
16

1911

Scale of Feet



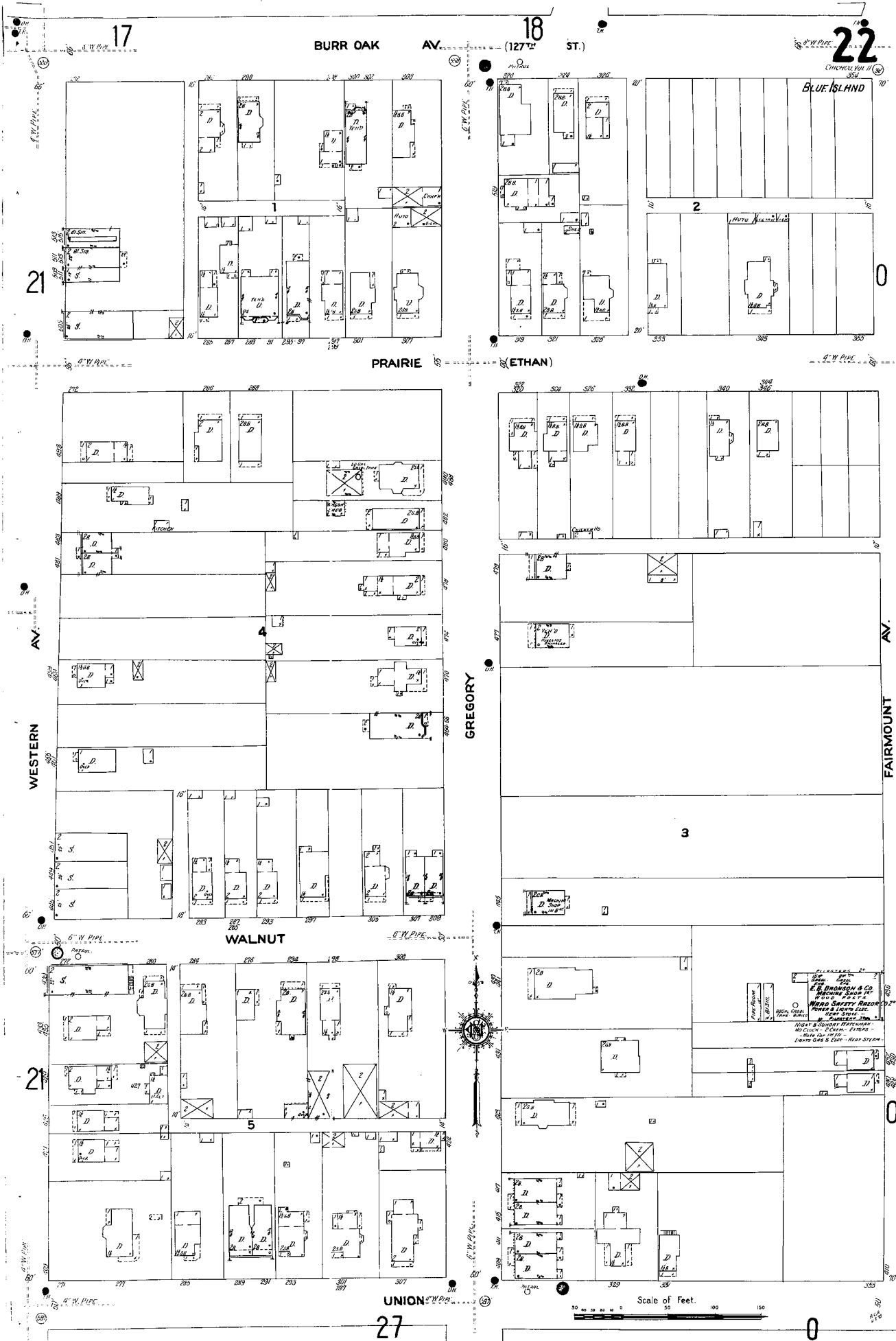




22

22

20



17

18

22

BURR OAK AV. (127' ST.)

CHICHESTER, VOL. II

BLUE ISLAND

21

PRAIRIE (ETHAN)

WESTERN AV.

GREGORY

FAIRMOUNT AV.

WALNUT

21

UNION

Scale of Feet.

27

0

1911

21 UNION

26 BLUE ISLAND

25

27

HIGH

YORK

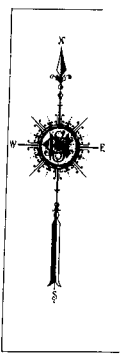
NEW

VERMONT

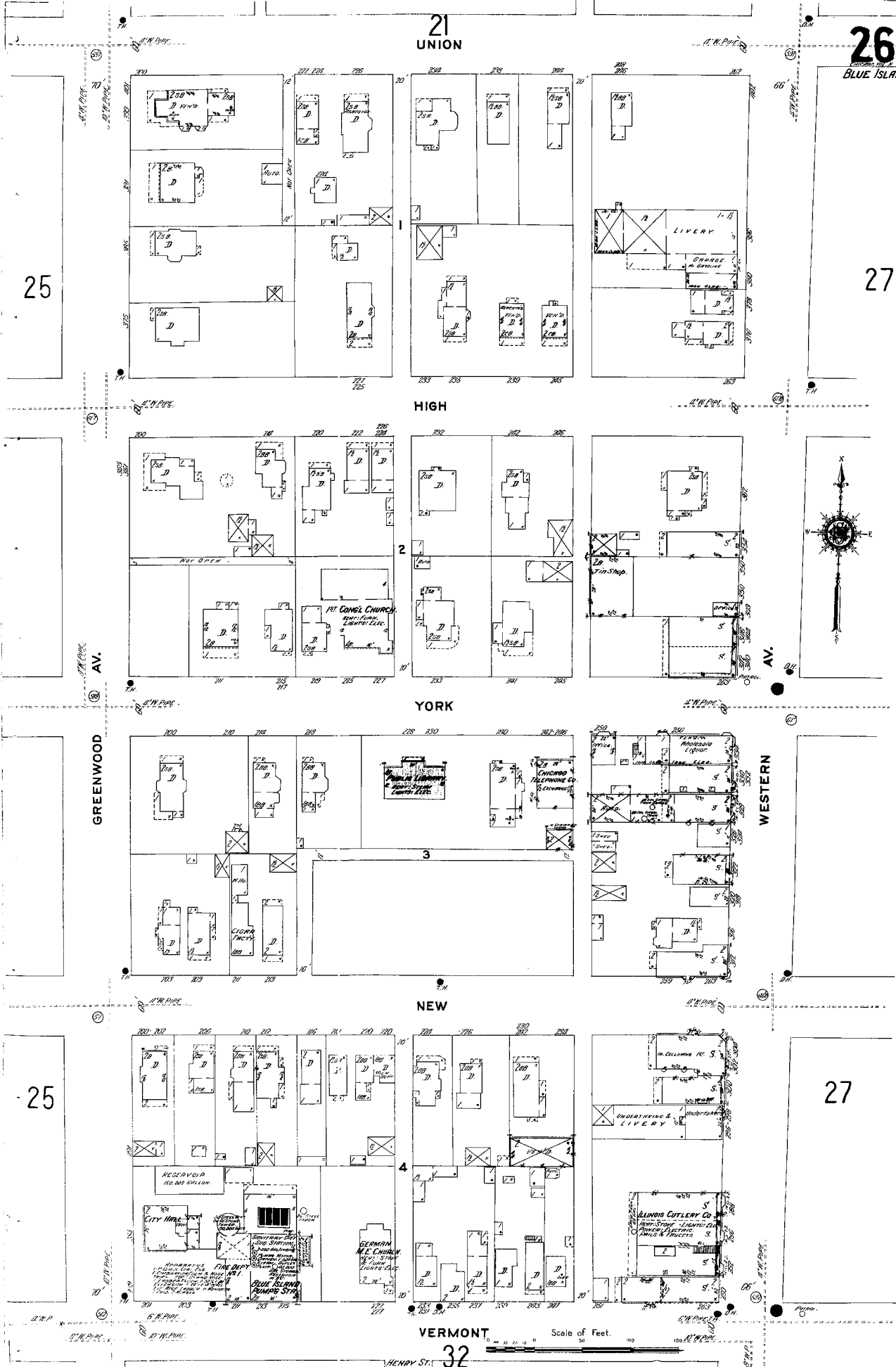
32

GREENWOOD AV.

WESTERN AV.



Scale of Feet. 0 50 100 150

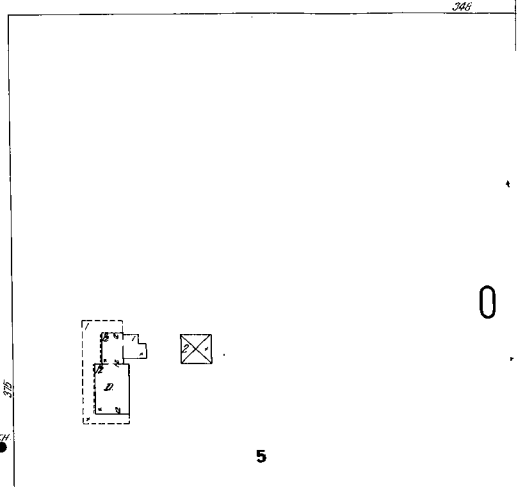
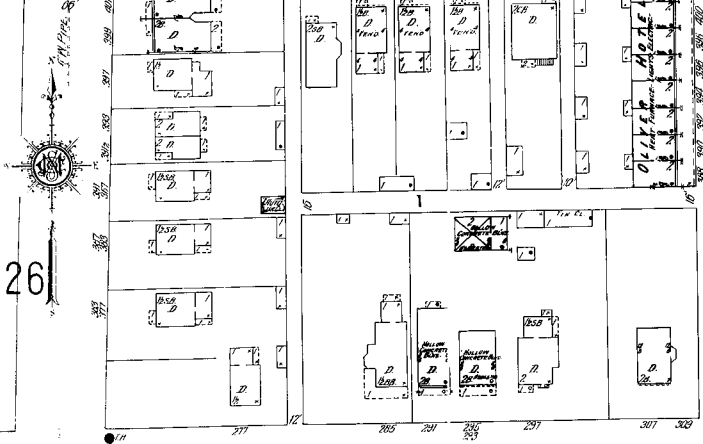


27

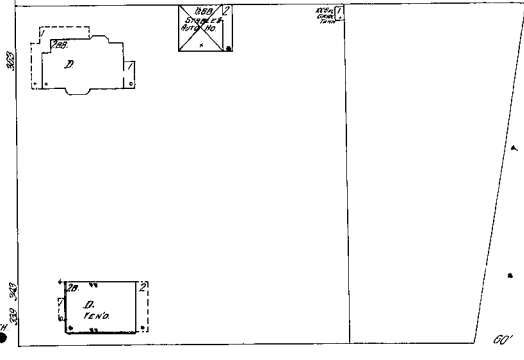
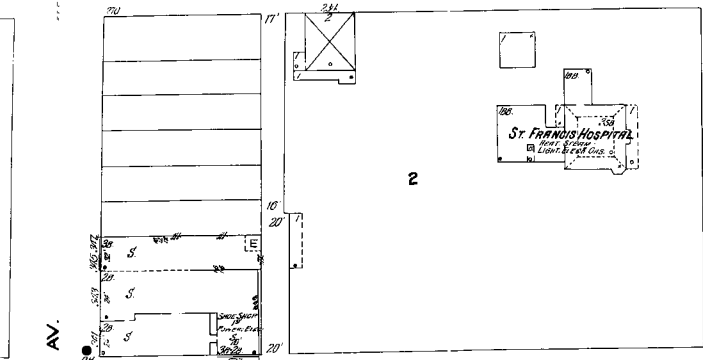
22

CHICAGO BL.
BLUE ISLAND

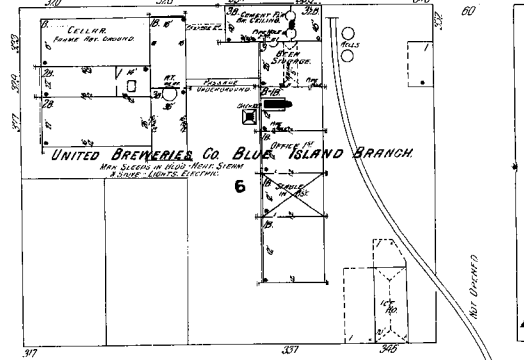
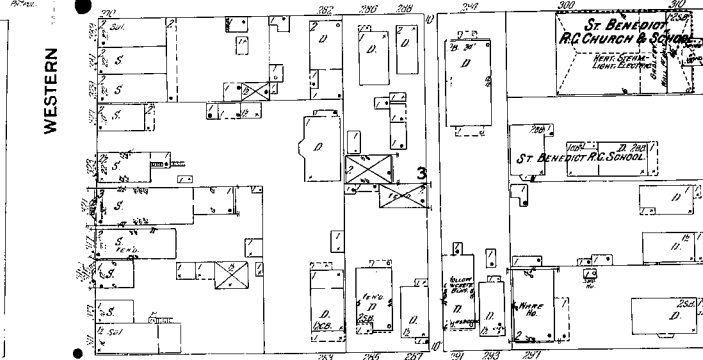
UNION



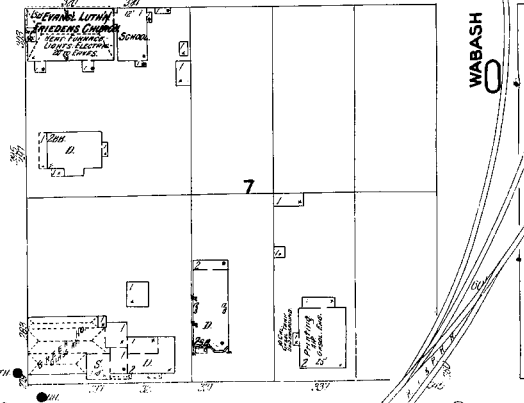
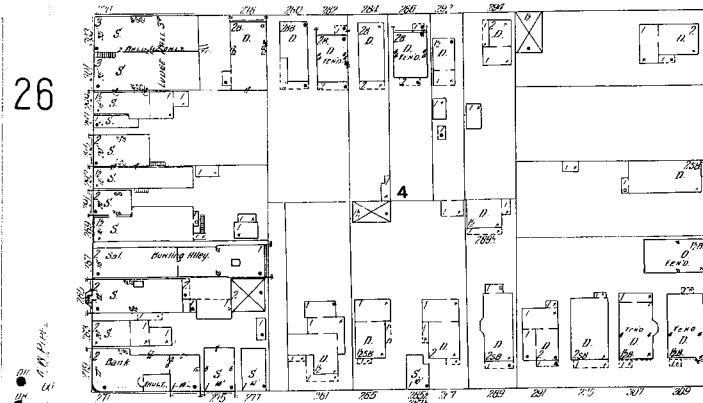
HIGH



YORK



NEW



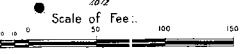
VERMONT

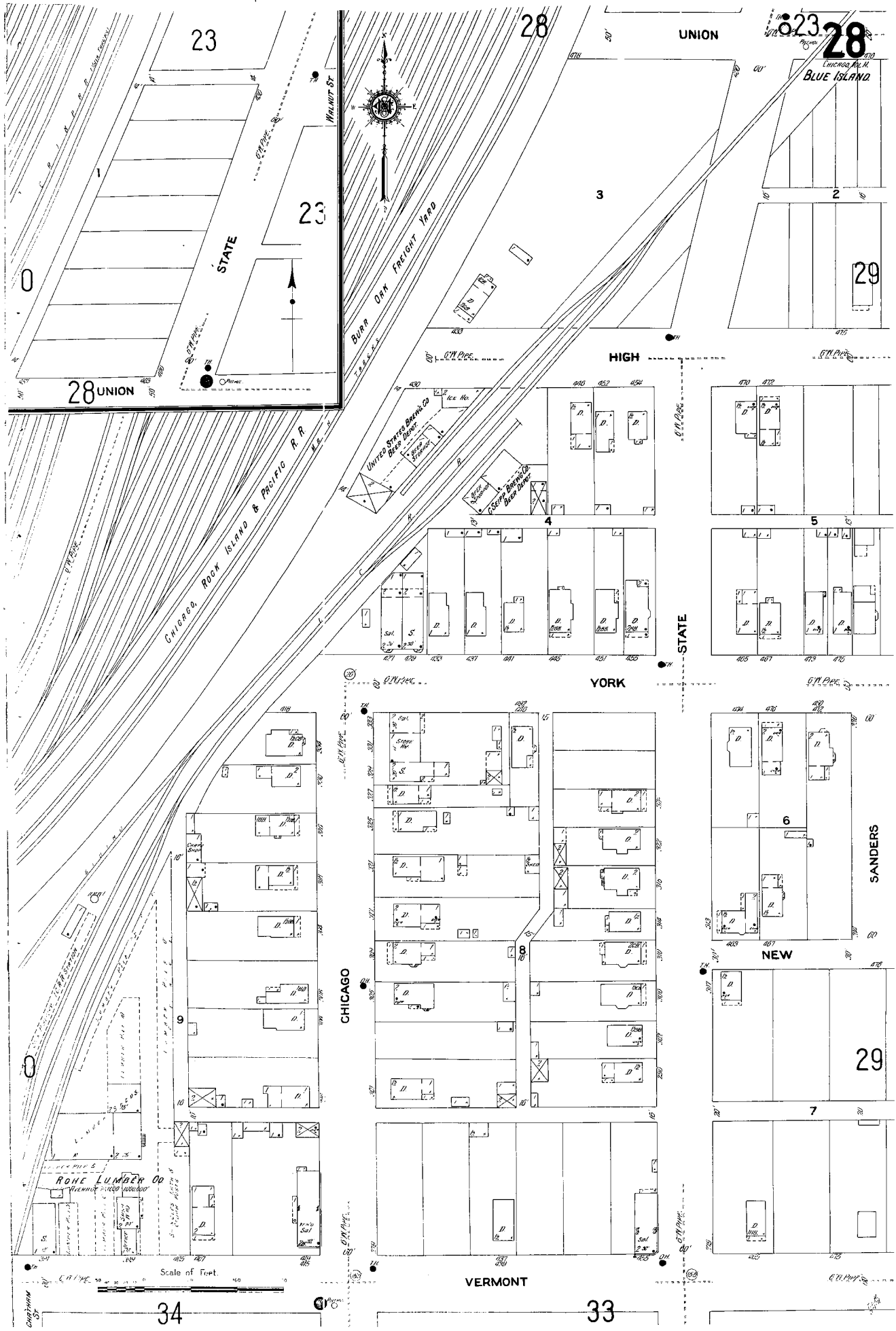
32

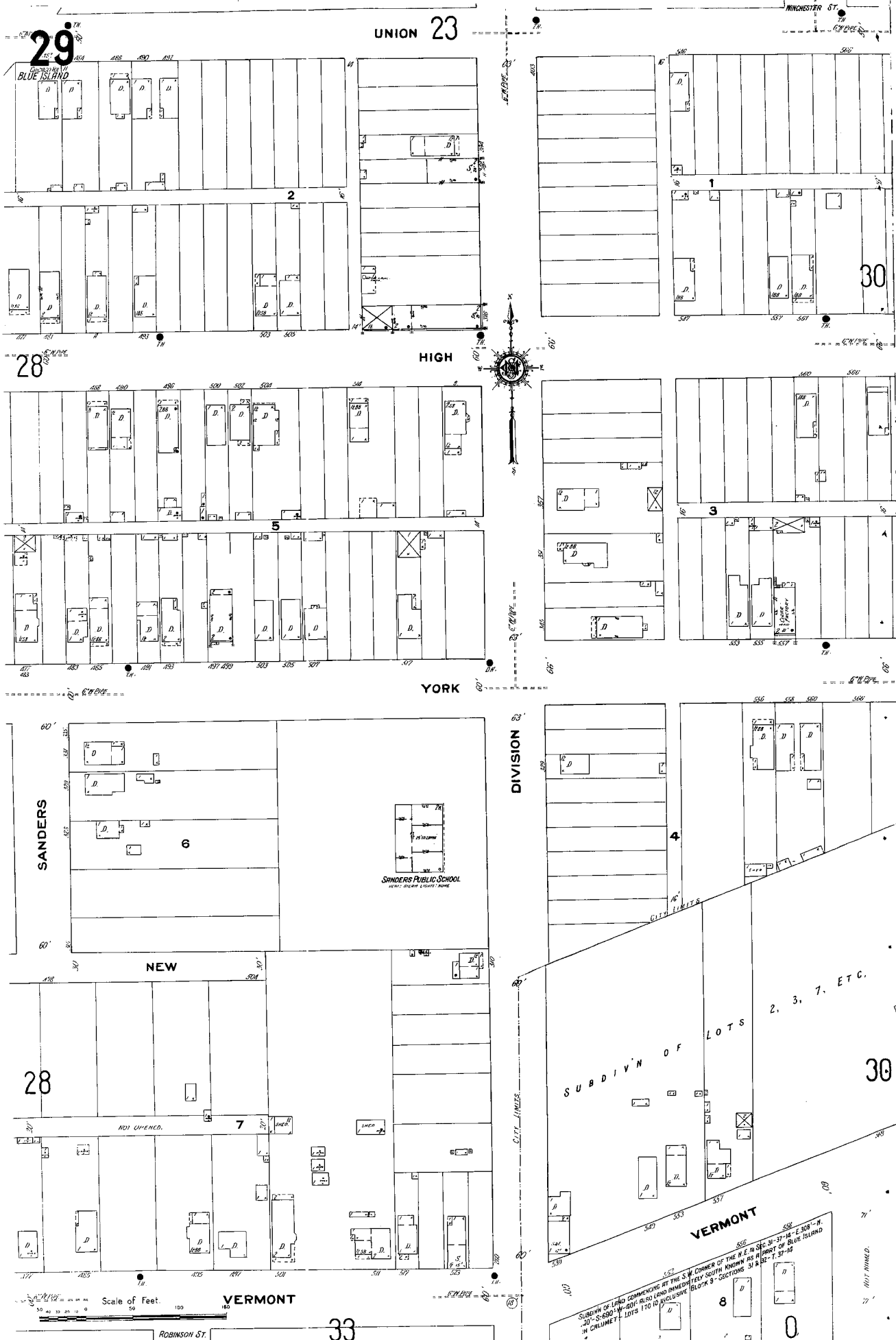
34

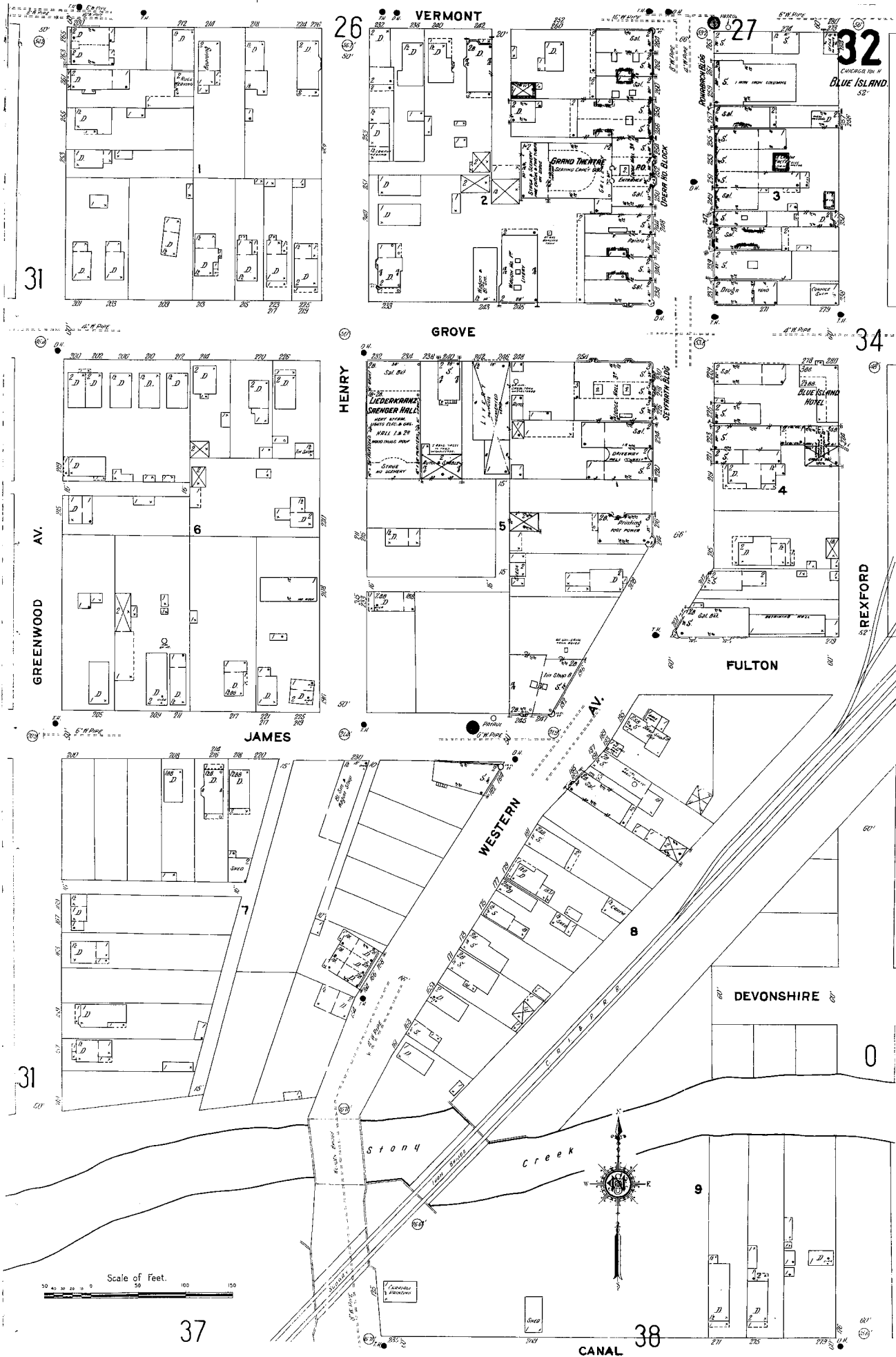
REXFORD ST.

WABASH





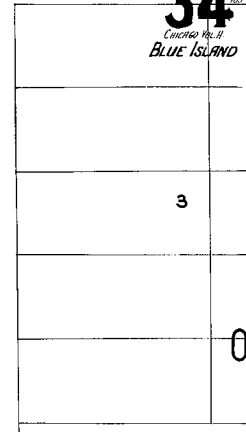
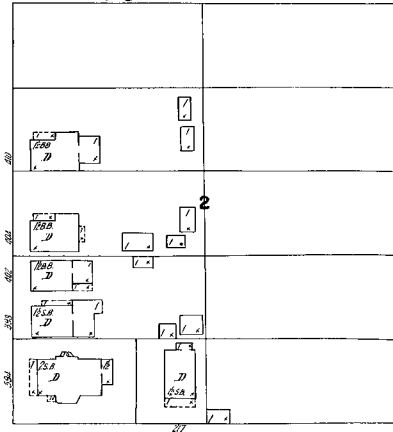




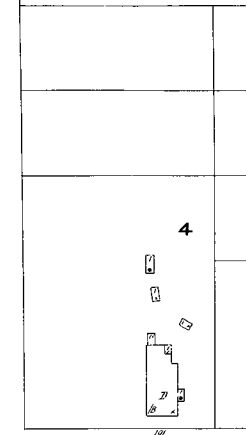
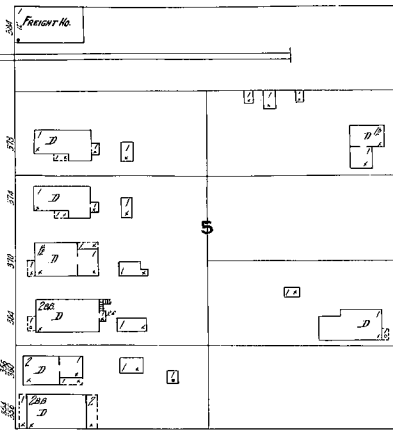
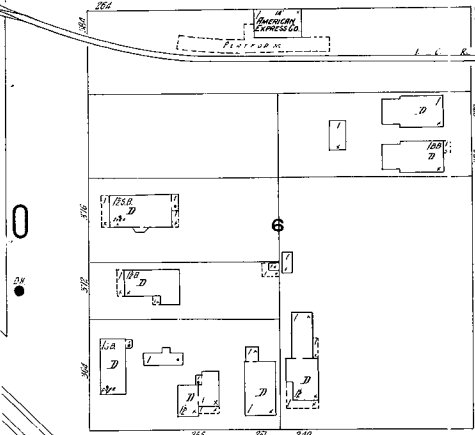
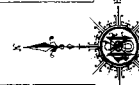
CHICAGO 33

34
CHICAGO Vol. II
BLUE ISLAND

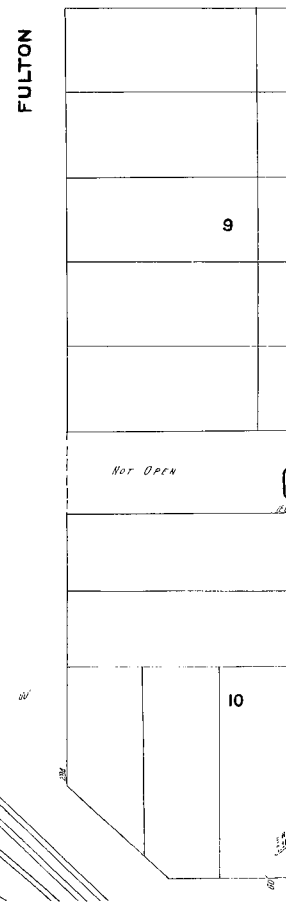
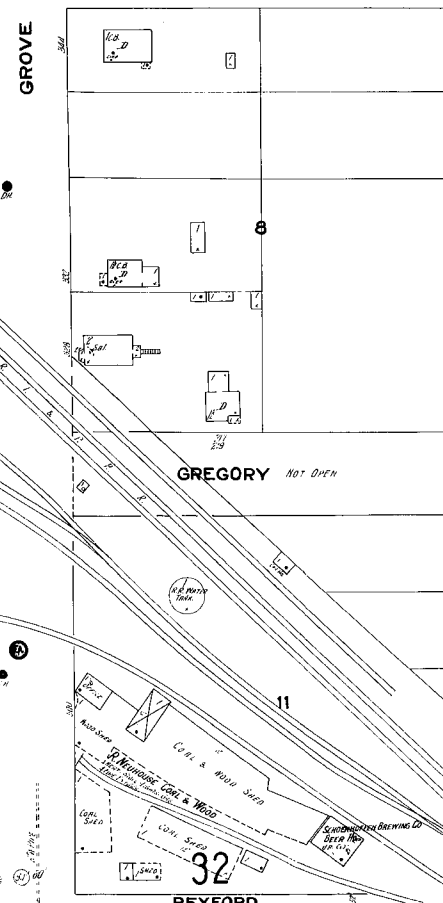
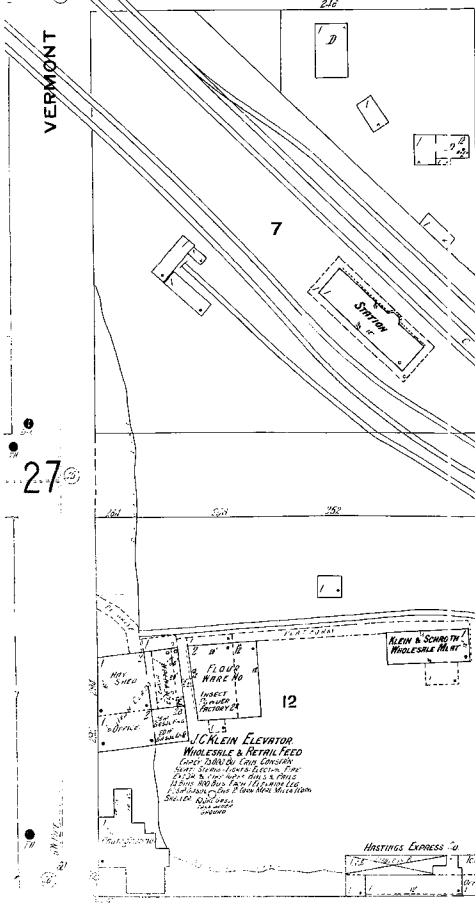
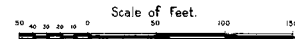
28



CHATHAM

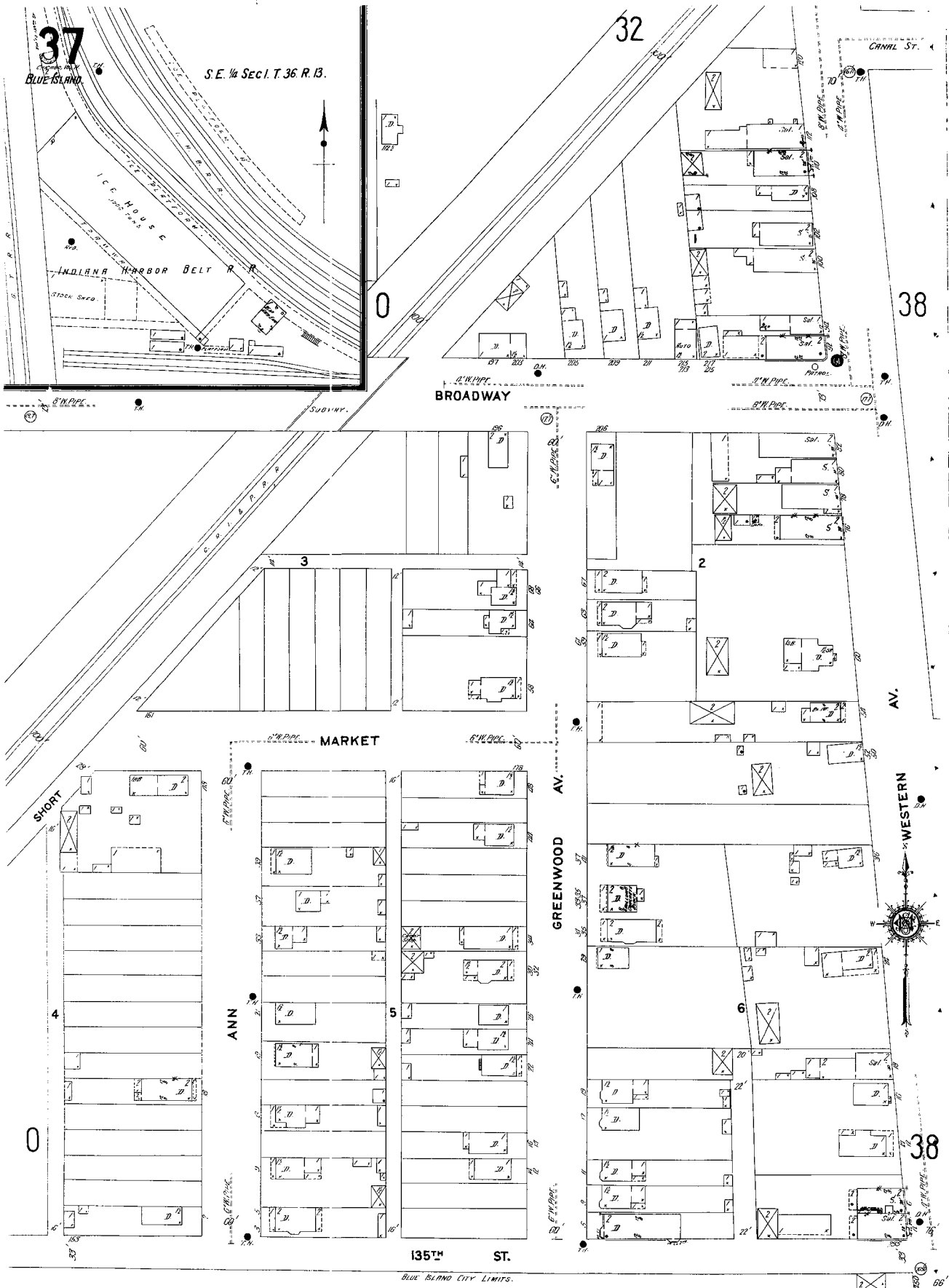


WABASH



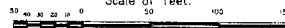
REXFORD

1911



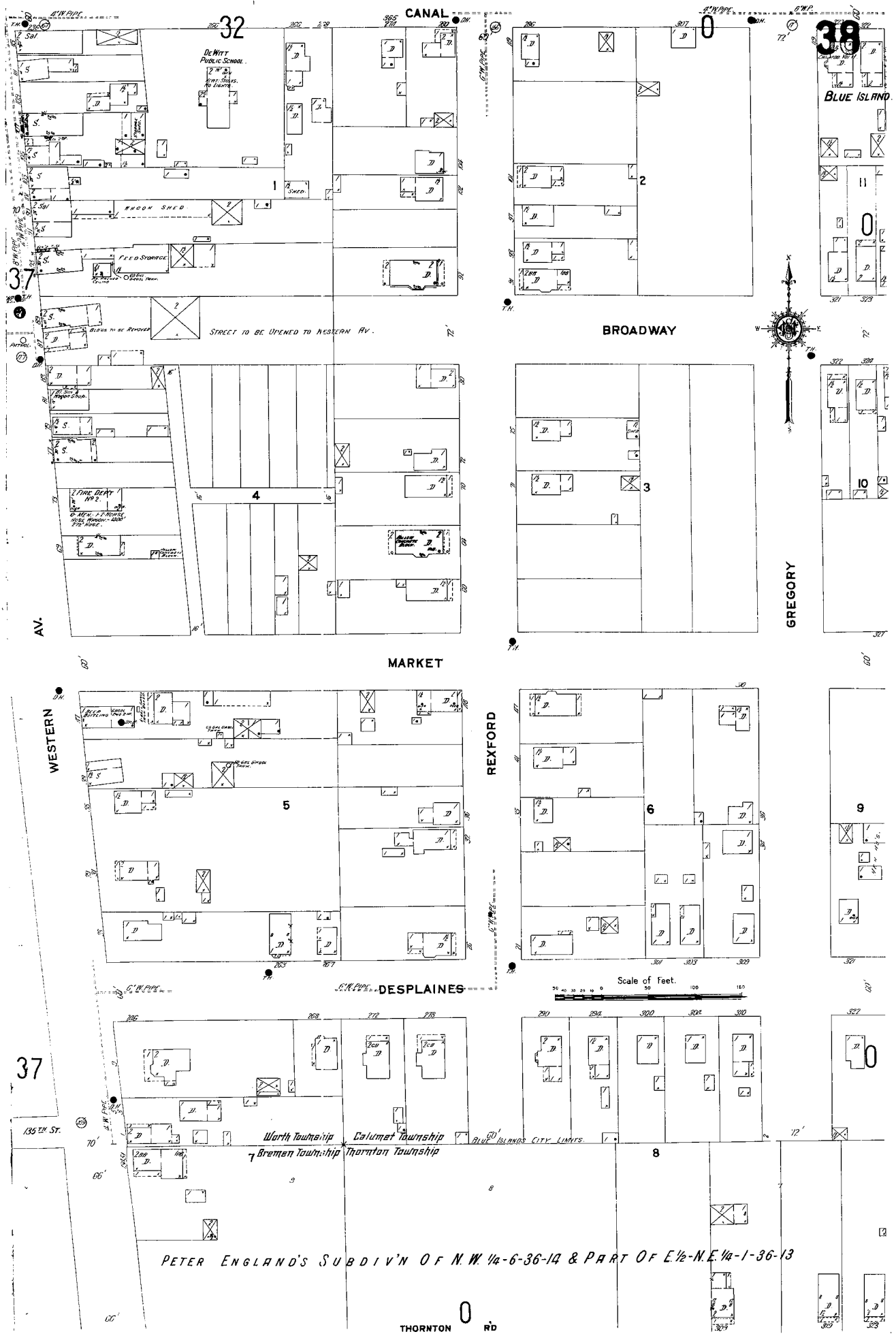
A D A M R E I C H S S U B D I V I N

Scale of Feet.



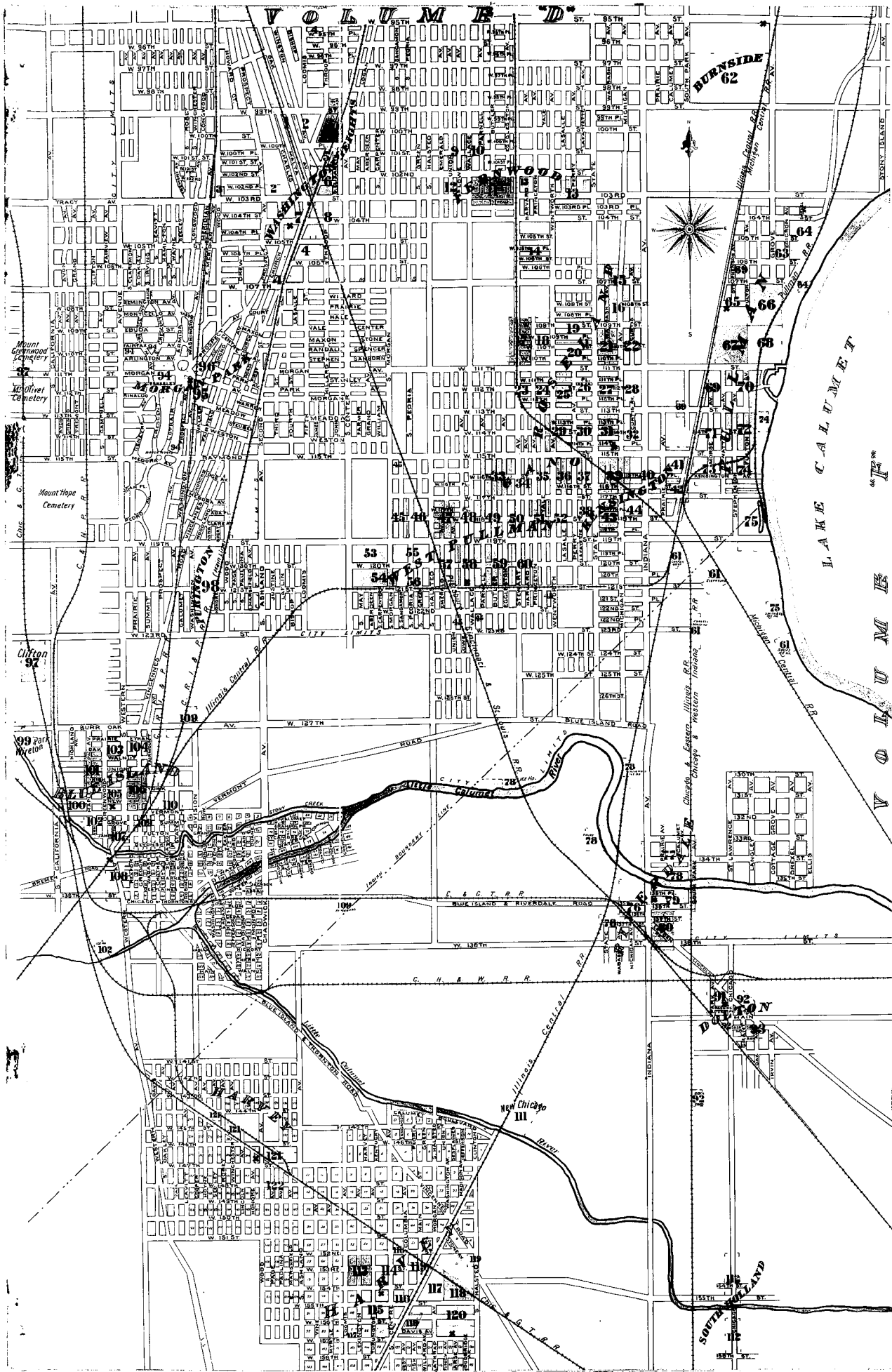
0

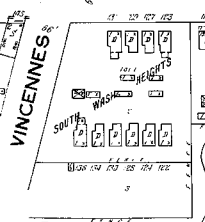
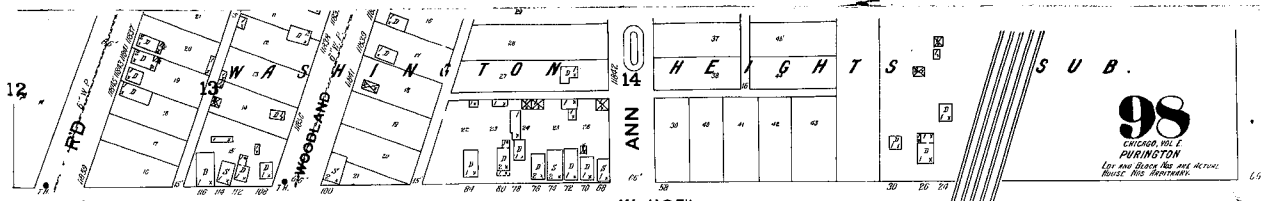
1911



PETER ENGLAND'S SUBDIV'N OF N.W. 1/4-6-36-14 & PART OF E. 1/2-N.E. 1/4-1-36-13

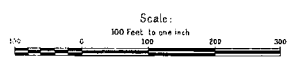
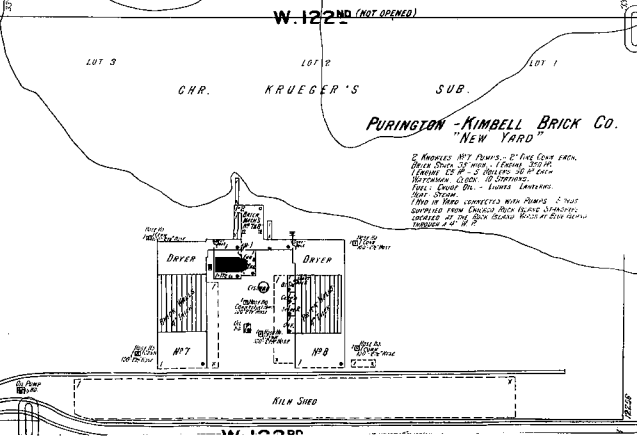


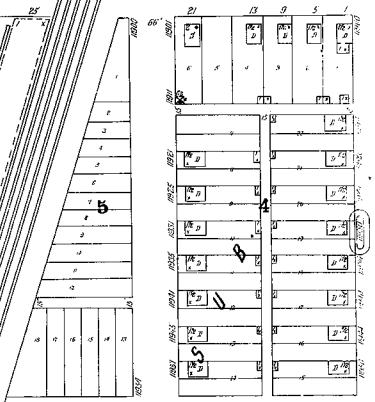
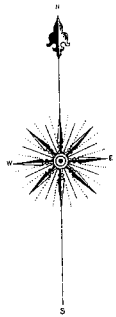
0
THORNTON RD

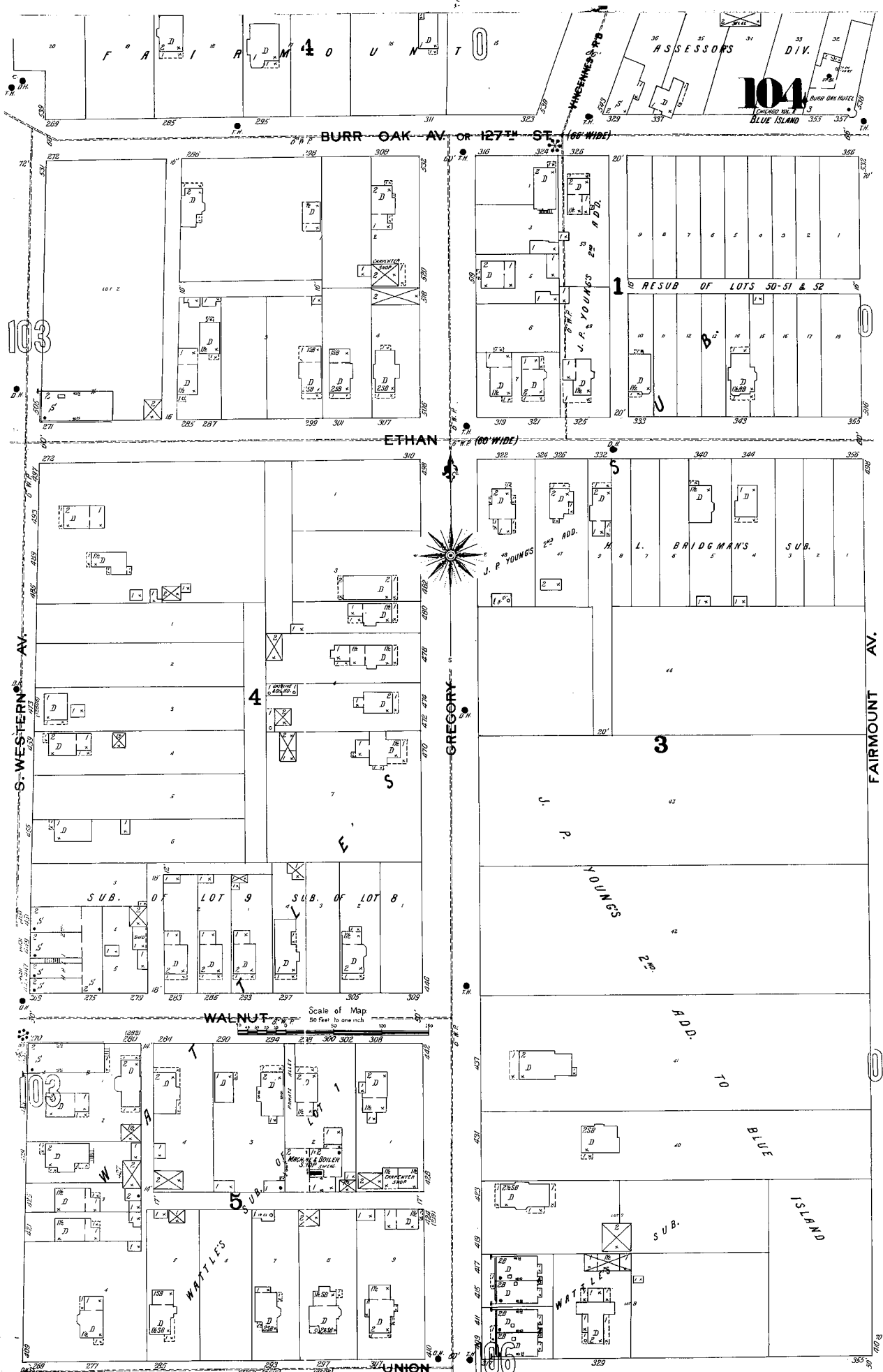


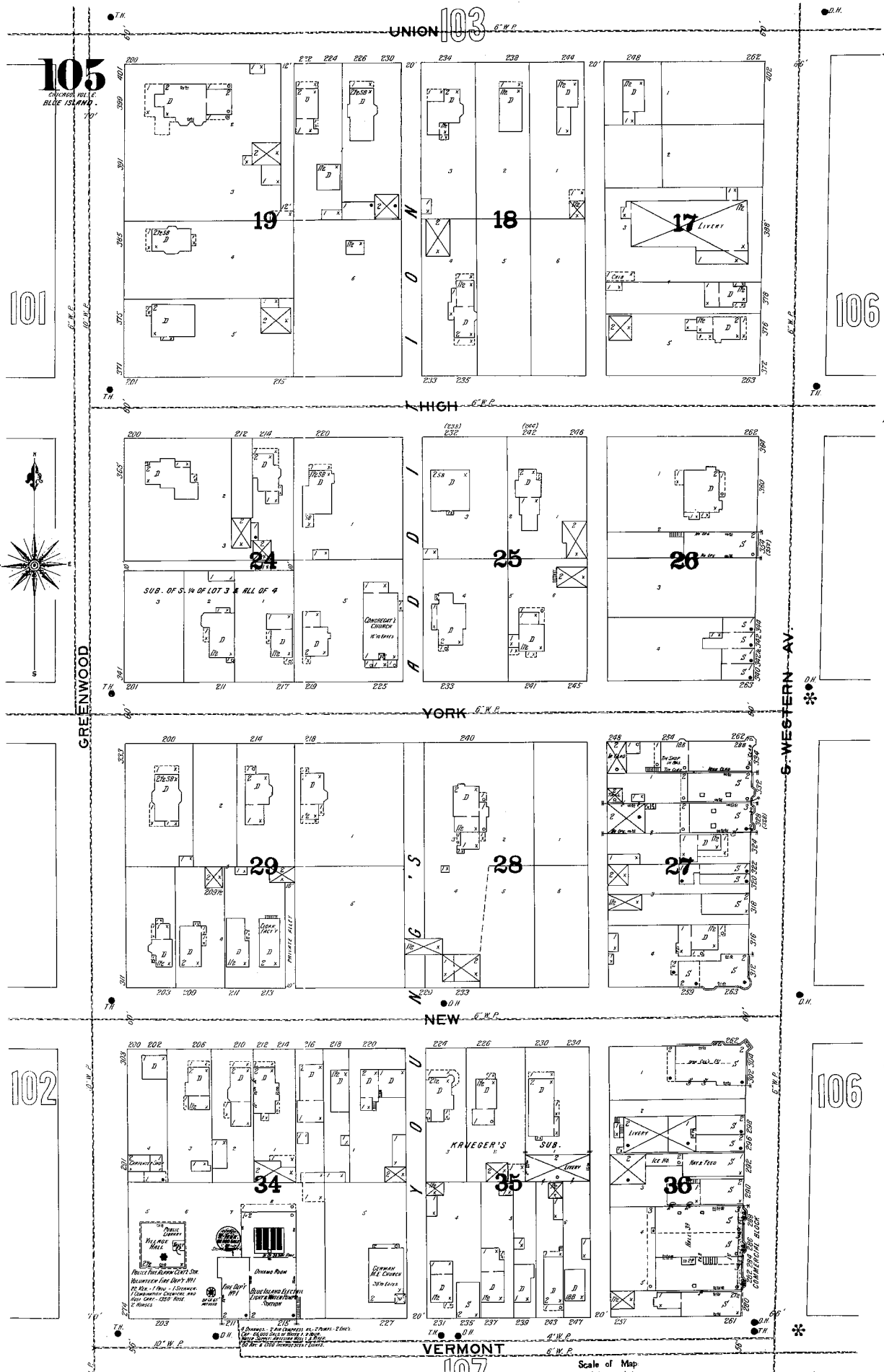


PURINGTON - KIMBELL BRICK CO.
 "OLD YARD"

1. WATERMAN & SUNDAY WATERMAN COOK, CO. SYSTEMS - FUEL, CHINA, etc.
 2. LEWIS - LAMBERTS - BURN STONE - 2000 2000 2000 2000 2000
 3. BROWN & BROWN CO. - 1000 1000 1000 1000 1000
 4. 1000 1000 1000 1000 1000
 5. 1000 1000 1000 1000 1000
 6. 1000 1000 1000 1000 1000
 7. 1000 1000 1000 1000 1000
 8. 1000 1000 1000 1000 1000
 9. 1000 1000 1000 1000 1000
 10. 1000 1000 1000 1000 1000
 11. 1000 1000 1000 1000 1000
 12. 1000 1000 1000 1000 1000
 13. 1000 1000 1000 1000 1000
 14. 1000 1000 1000 1000 1000
 15. 1000 1000 1000 1000 1000
 16. 1000 1000 1000 1000 1000
 17. 1000 1000 1000 1000 1000
 18. 1000 1000 1000 1000 1000
 19. 1000 1000 1000 1000 1000
 20. 1000 1000 1000 1000 1000
 21. 1000 1000 1000 1000 1000
 22. 1000 1000 1000 1000 1000
 23. 1000 1000 1000 1000 1000
 24. 1000 1000 1000 1000 1000
 25. 1000 1000 1000 1000 1000
 26. 1000 1000 1000 1000 1000
 27. 1000 1000 1000 1000 1000
 28. 1000 1000 1000 1000 1000
 29. 1000 1000 1000 1000 1000
 30. 1000 1000 1000 1000 1000
 31. 1000 1000 1000 1000 1000
 32. 1000 1000 1000 1000 1000
 33. 1000 1000 1000 1000 1000
 34. 1000 1000 1000 1000 1000
 35. 1000 1000 1000 1000 1000
 36. 1000 1000 1000 1000 1000
 37. 1000 1000 1000 1000 1000
 38. 1000 1000 1000 1000 1000
 39. 1000 1000 1000 1000 1000
 40. 1000 1000 1000 1000 1000
 41. 1000 1000 1000 1000 1000
 42. 1000 1000 1000 1000 1000
 43. 1000 1000 1000 1000 1000
 44. 1000 1000 1000 1000 1000
 45. 1000 1000 1000 1000 1000
 46. 1000 1000 1000 1000 1000
 47. 1000 1000 1000 1000 1000
 48. 1000 1000 1000 1000 1000
 49. 1000 1000 1000 1000 1000
 50. 1000 1000 1000 1000 1000
 51. 1000 1000 1000 1000 1000
 52. 1000 1000 1000 1000 1000
 53. 1000 1000 1000 1000 1000
 54. 1000 1000 1000 1000 1000
 55. 1000 1000 1000 1000 1000
 56. 1000 1000 1000 1000 1000
 57. 1000 1000 1000 1000 1000
 58. 1000 1000 1000 1000 1000
 59. 1000 1000 1000 1000 1000
 60. 1000 1000 1000 1000 1000
 61. 1000 1000 1000 1000 1000
 62. 1000 1000 1000 1000 1000
 63. 1000 1000 1000 1000 1000
 64. 1000 1000 1000 1000 1000
 65. 1000 1000 1000 1000 1000
 66. 1000 1000 1000 1000 1000
 67. 1000 1000 1000 1000 1000
 68. 1000 1000 1000 1000 1000
 69. 1000 1000 1000 1000 1000
 70. 1000 1000 1000 1000 1000
 71. 1000 1000 1000 1000 1000
 72. 1000 1000 1000 1000 1000
 73. 1000 1000 1000 1000 1000
 74. 1000 1000 1000 1000 1000
 75. 1000 1000 1000 1000 1000
 76. 1000 1000 1000 1000 1000
 77. 1000 1000 1000 1000 1000
 78. 1000 1000 1000 1000 1000
 79. 1000 1000 1000 1000 1000
 80. 1000 1000 1000 1000 1000
 81. 1000 1000 1000 1000 1000
 82. 1000 1000 1000 1000 1000
 83. 1000 1000 1000 1000 1000
 84. 1000 1000 1000 1000 1000
 85. 1000 1000 1000 1000 1000
 86. 1000 1000 1000 1000 1000
 87. 1000 1000 1000 1000 1000
 88. 1000 1000 1000 1000 1000
 89. 1000 1000 1000 1000 1000
 90. 1000 1000 1000 1000 1000
 91. 1000 1000 1000 1000 1000
 92. 1000 1000 1000 1000 1000
 93. 1000 1000 1000 1000 1000
 94. 1000 1000 1000 1000 1000
 95. 1000 1000 1000 1000 1000
 96. 1000 1000 1000 1000 1000
 97. 1000 1000 1000 1000 1000
 98. 1000 1000 1000 1000 1000
 99. 1000 1000 1000 1000 1000
 100. 1000 1000 1000 1000 1000





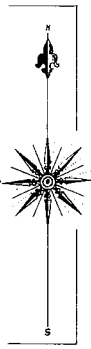


UNION 103

105
CHURCH HILL
BLUE ISLAND

101

106



GREENWOOD

S. WESTERN AV.

HIGH

YORK

NEW

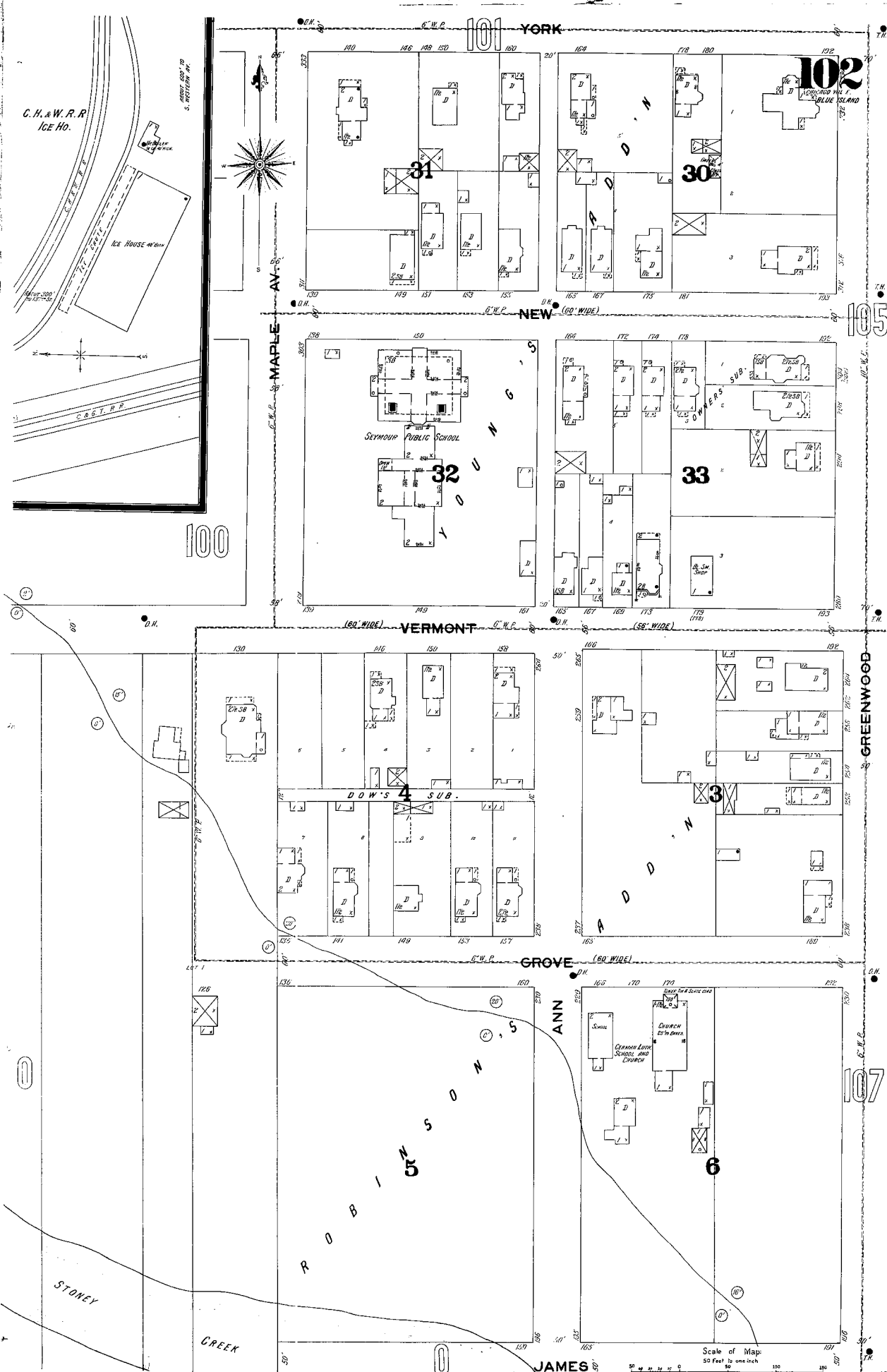
102

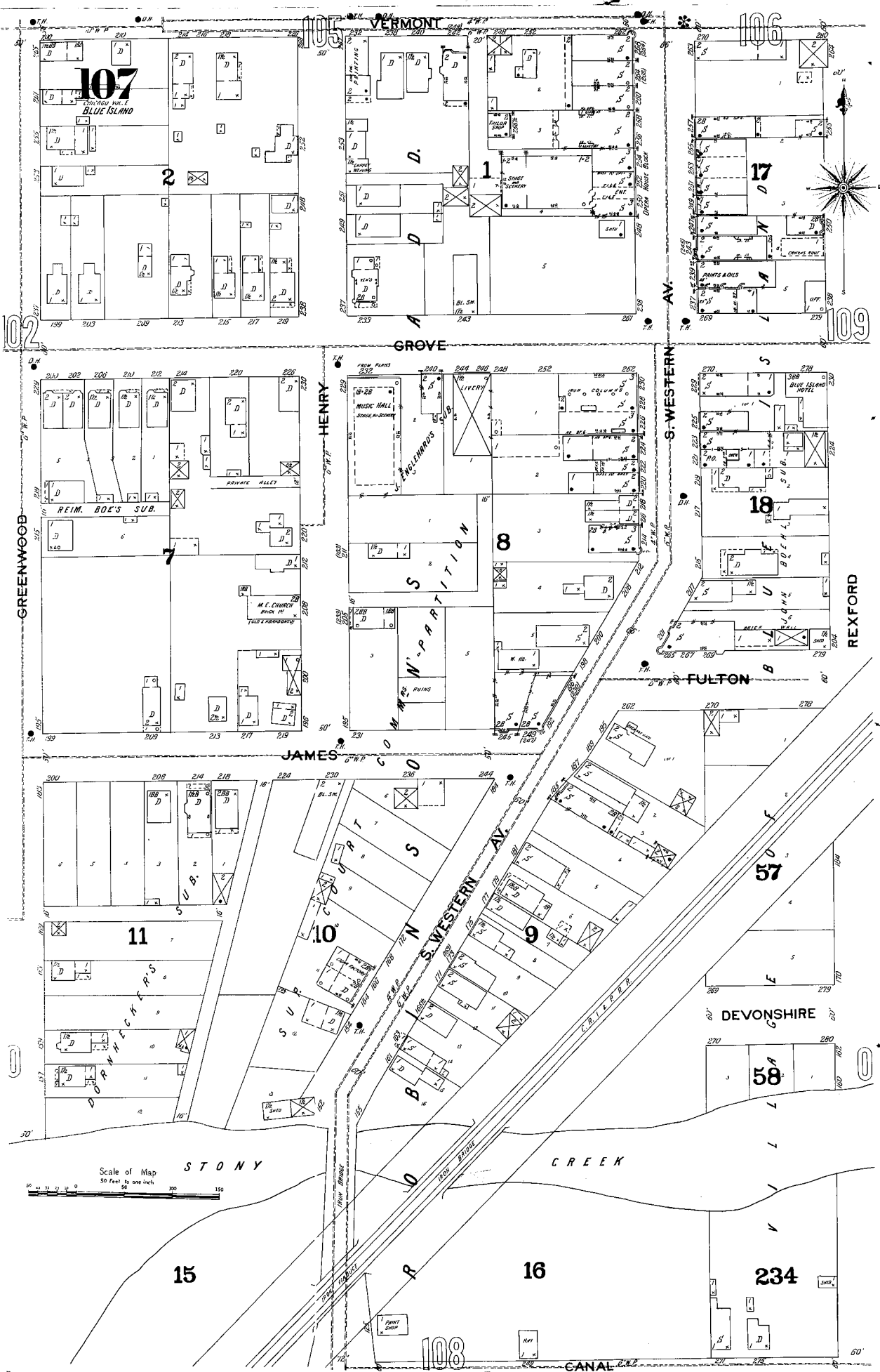
106

VERMONT

107

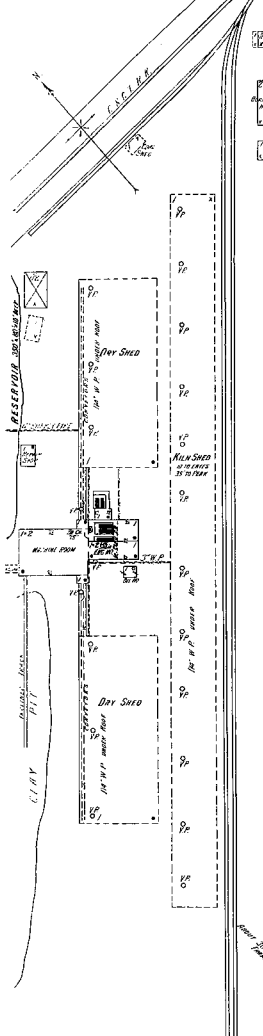
Scale of Map
10 Feet to one inch





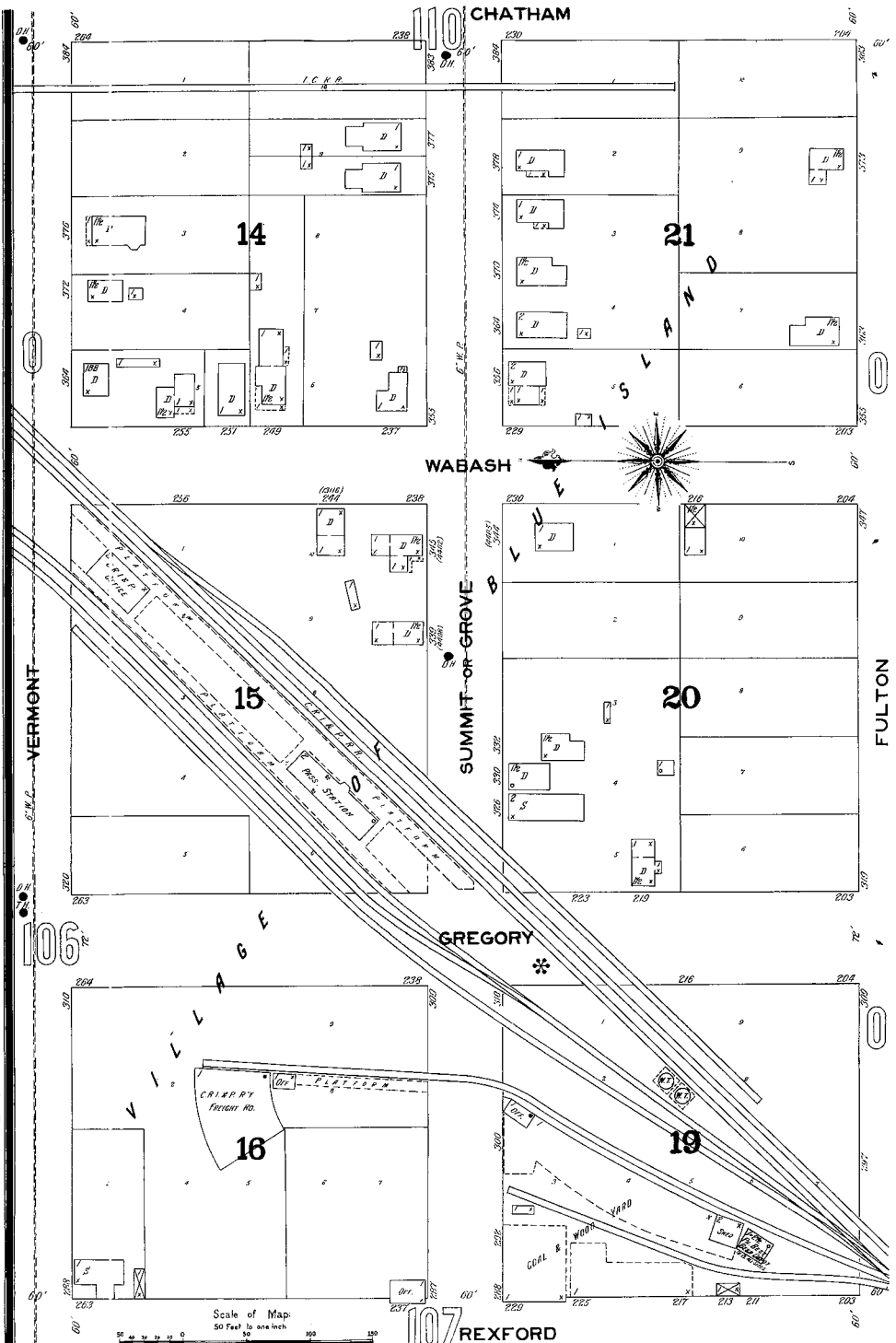
109

CHICAGO, ILL. E.
BLUE ISLAND

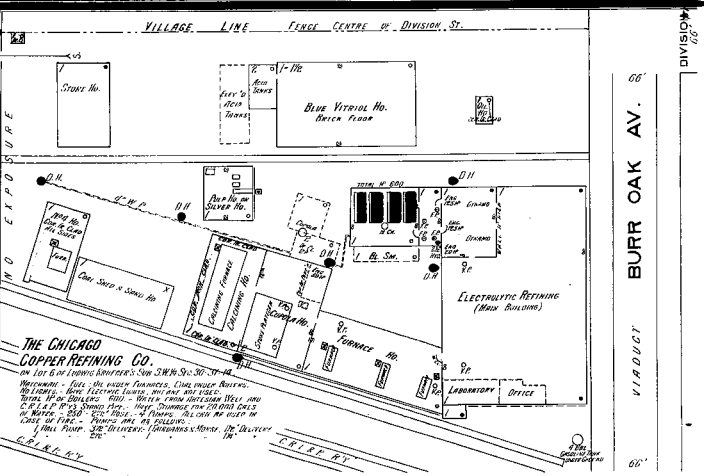
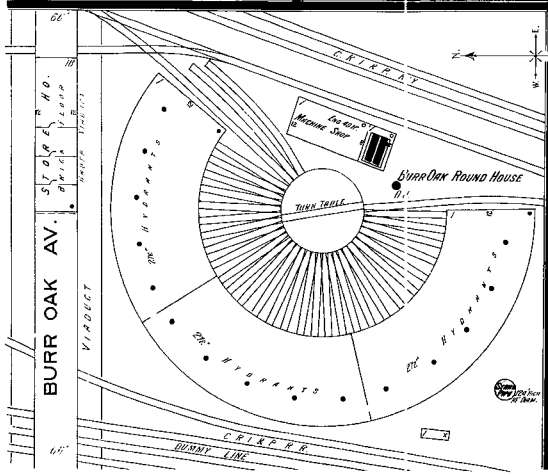


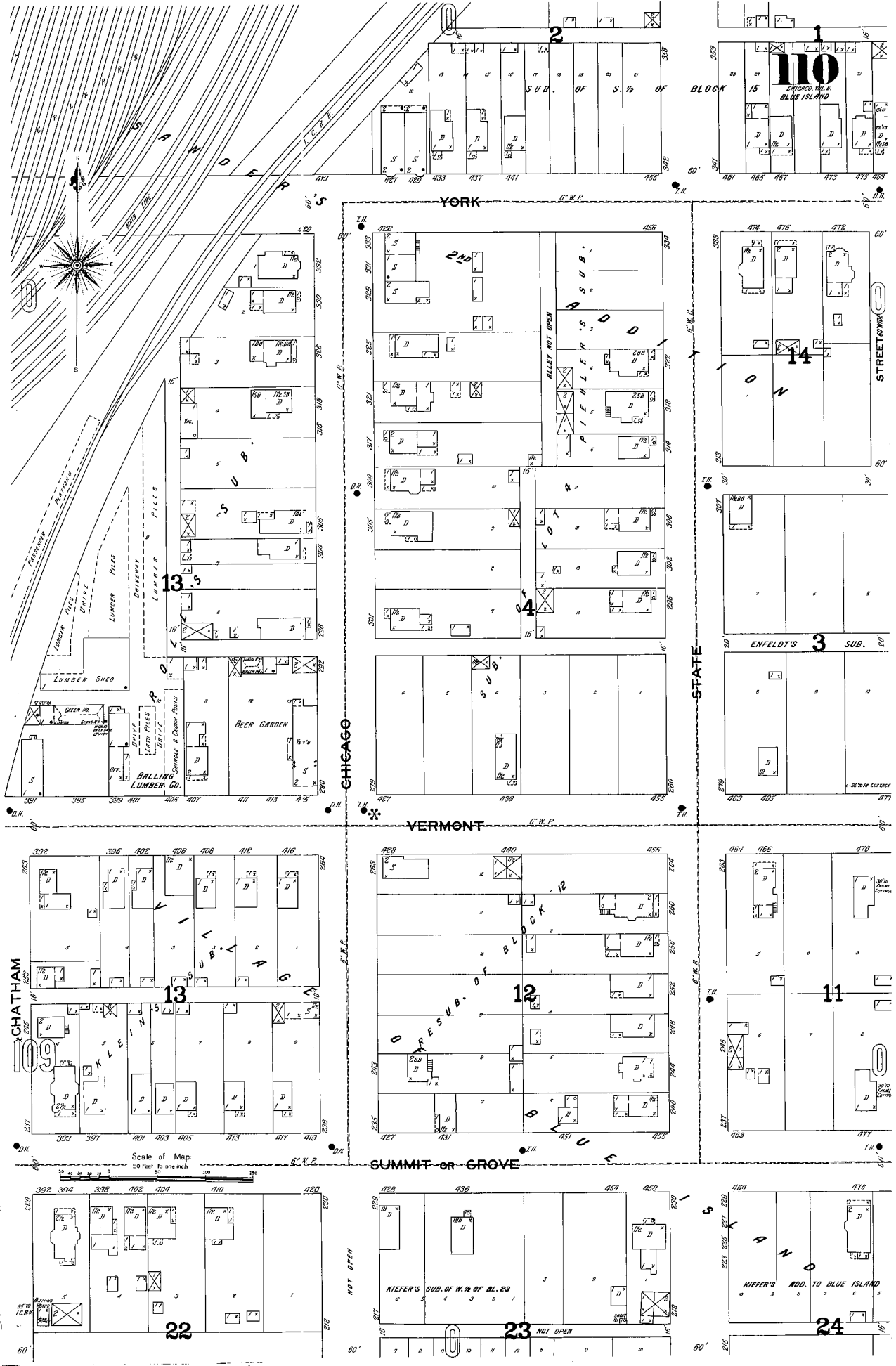
HAYT & ALSIP BRICK YARD
 Capacity 20,000 Bricks per Hour
 2000' of Brick - 2000' of Brick - 2000' of Brick
 Water Supply - 2000' of Brick - 2000' of Brick
 Fuel - Coal & Wood

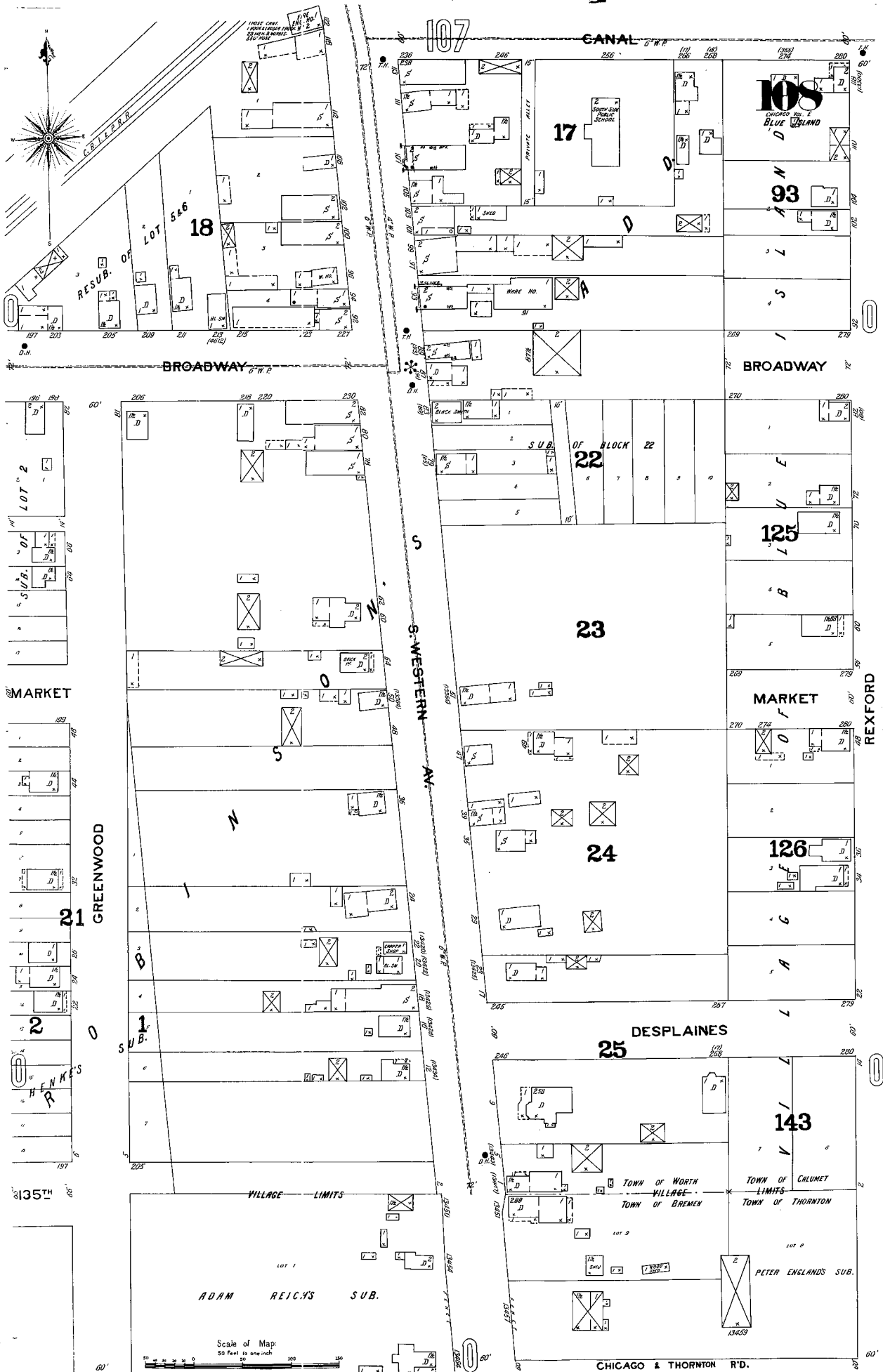
Scale of this Detachment - 100 FT TO 1 IN. INCH.



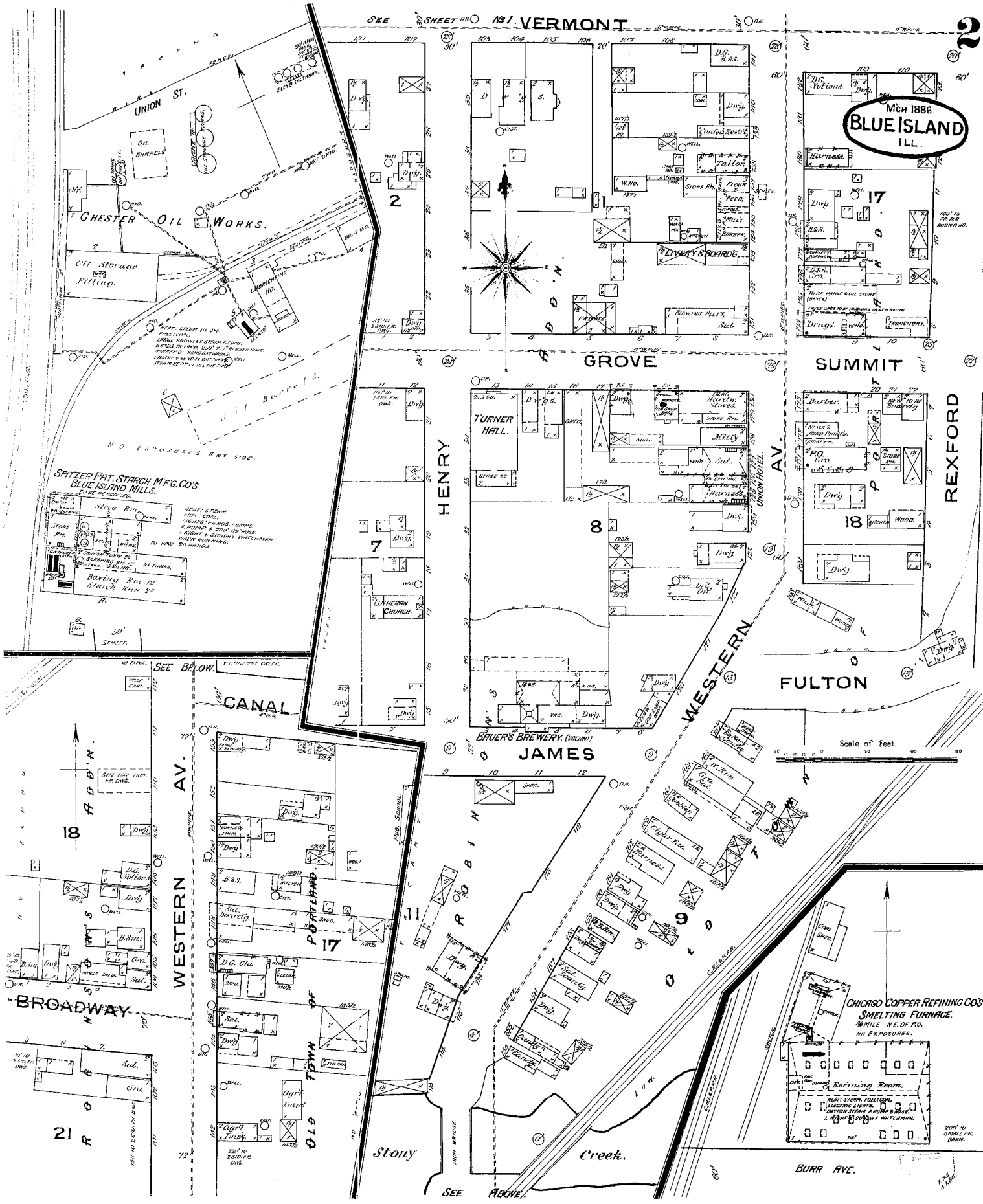
Scale of Map
 50 Feet to one inch







Mch 1886
BLUE ISLAND ILL.



Scale of Feet.